











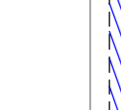
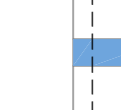

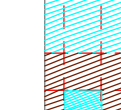
PROGETTAZIONE
 SETTORE SVILUPPO DEL TERRITORIO
 EDILE ECONOMIA LOCALE
 Direzione
 dott. ing. Germano Pulella
 Servizio Pianificazione Sviluppo Sest. e SIT
 per gli
 Saverio Cerretti
 Gianni
 Massimo Forini
 Gianni Turchetti
 Consulenza
 dott. arch. Liriana Zano

PROGETTO
**ROTONDA PORTO D'ASCOMO -
 VIA S. GIACOMO**

ELAB. **8 A** scala 1:1000 gennaio 2009

**SCHEMA RIASSUNTIVO
 SCHEDE NORMATIVE**

COMPARTO 3

-  LIMITE COMPARTO
-  LIMITE DEMANIO
-  LIMITE ZONA B1 (art. 29 nra PRG)
-  PARCHEGGIO
-  PERCORSO CICLABILE
-  ACCESSO ALL'ARENILE
-  PASSEGGIATA SULL'ARENILE
-  CHALET (corpo principale)
-  SUPERFICIE OMBREGGIANTI
-  PORTICO
-  CABINE BALNEARI
-  AIUOLE
-  SPIAGGE LIBERE ATTREZZATE
-  SPIAGGE ACCESSIBILI

**POSIZIONE CONCESSIONI DEMANIALI - AREE TURISTICHE/BALNEARI
 VISTA ZENITALE DEL COMPARTO**



**CARTA DELL'AREA COSTIERA
 SCHEMA DISTRIBUTIVO E DELLE CONNESSIONI**

