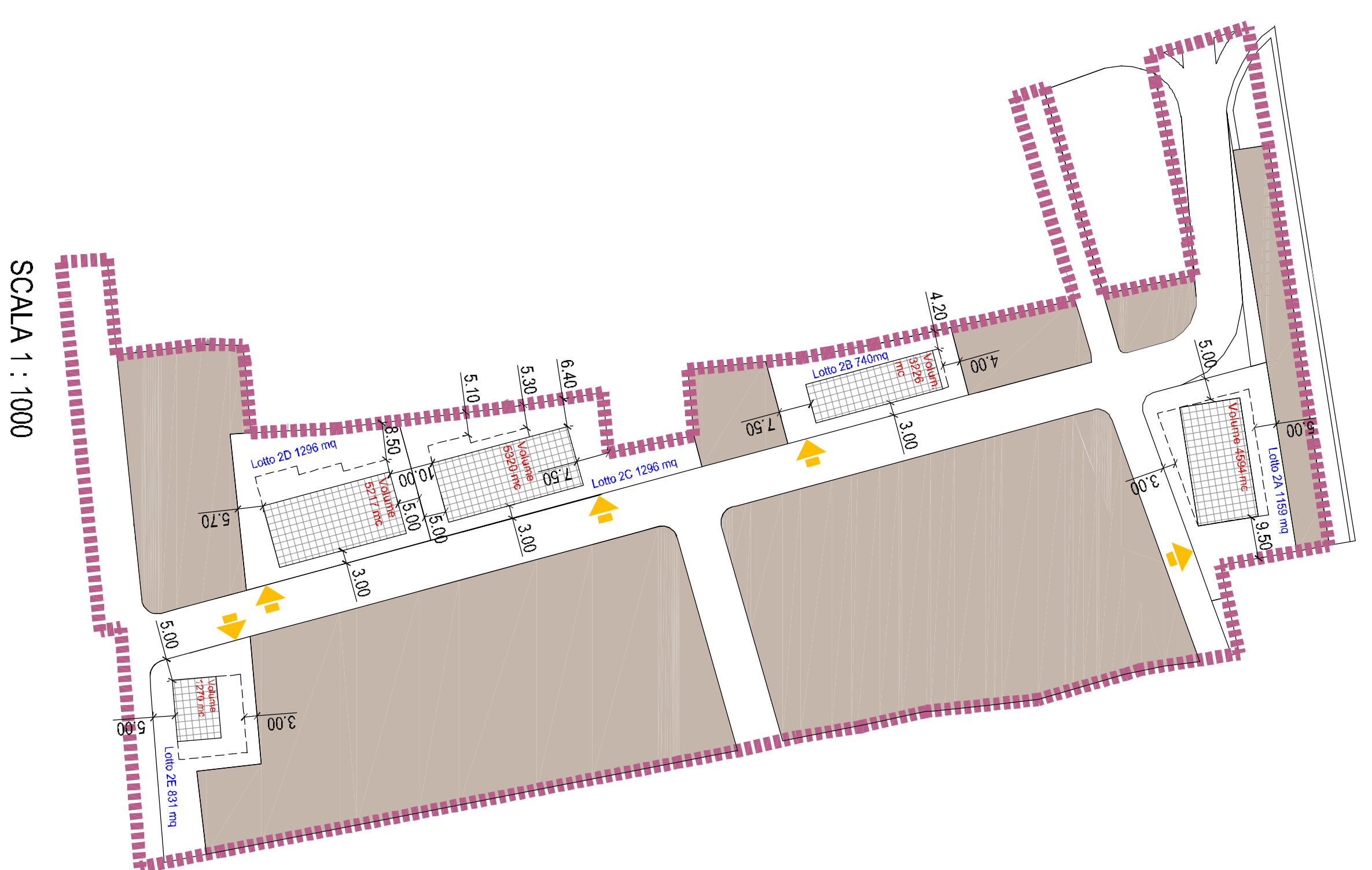
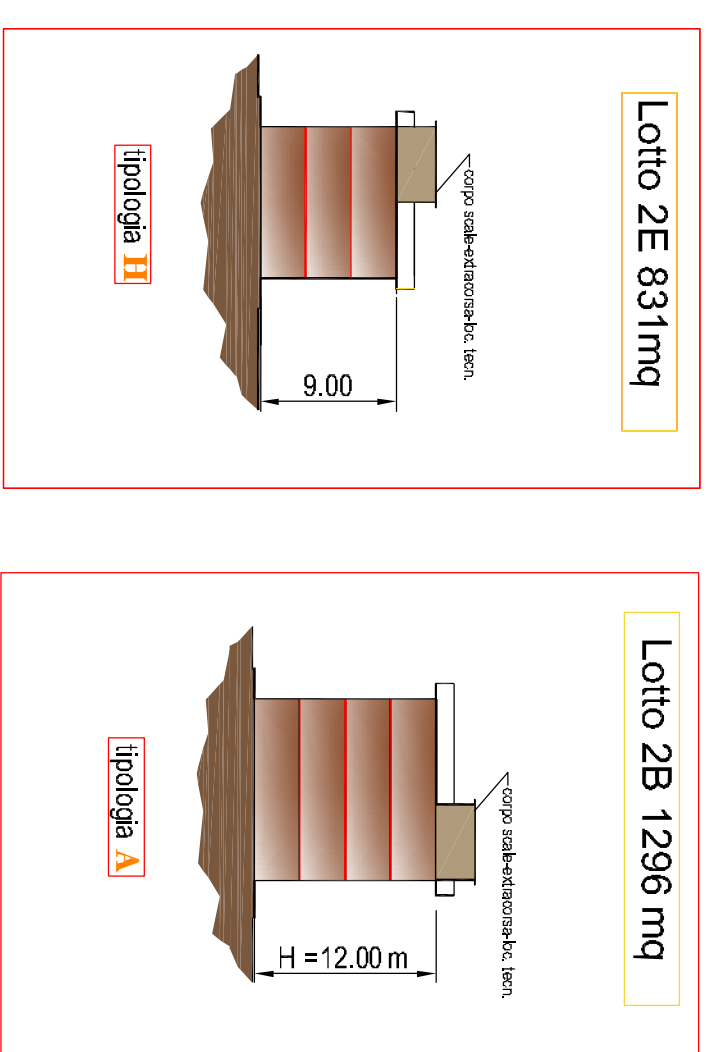
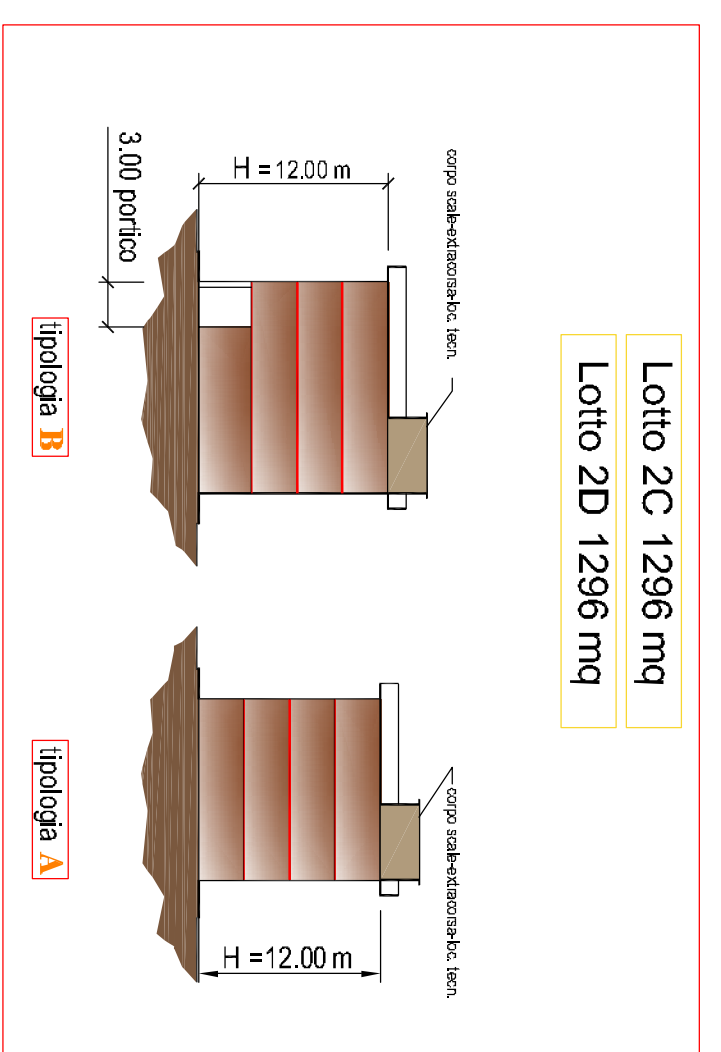
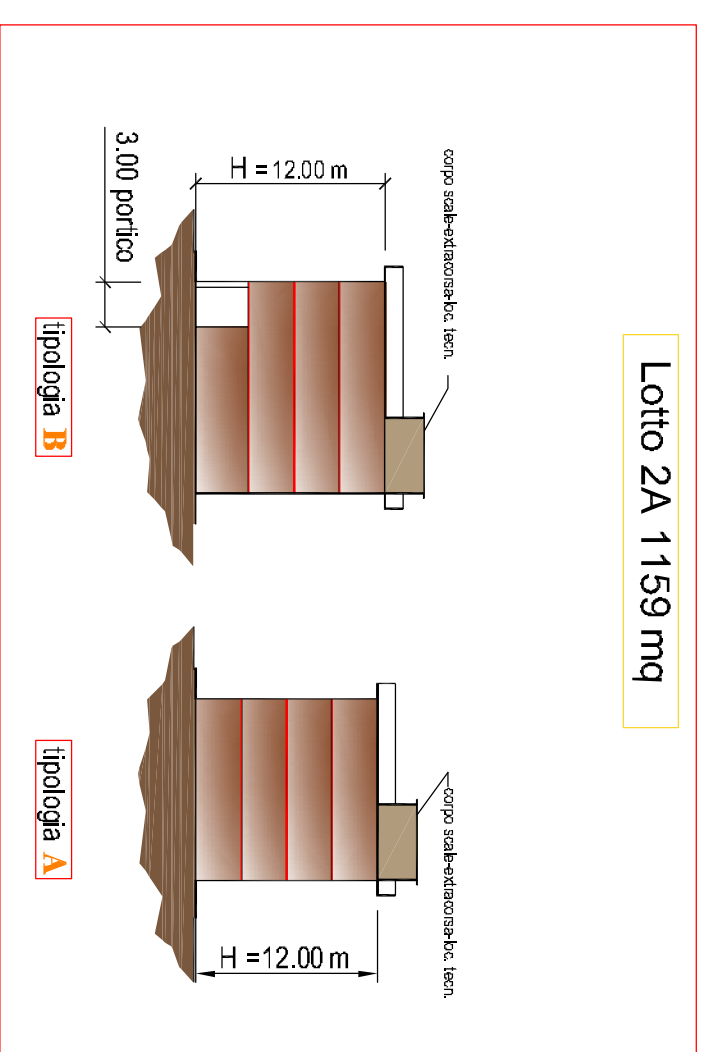


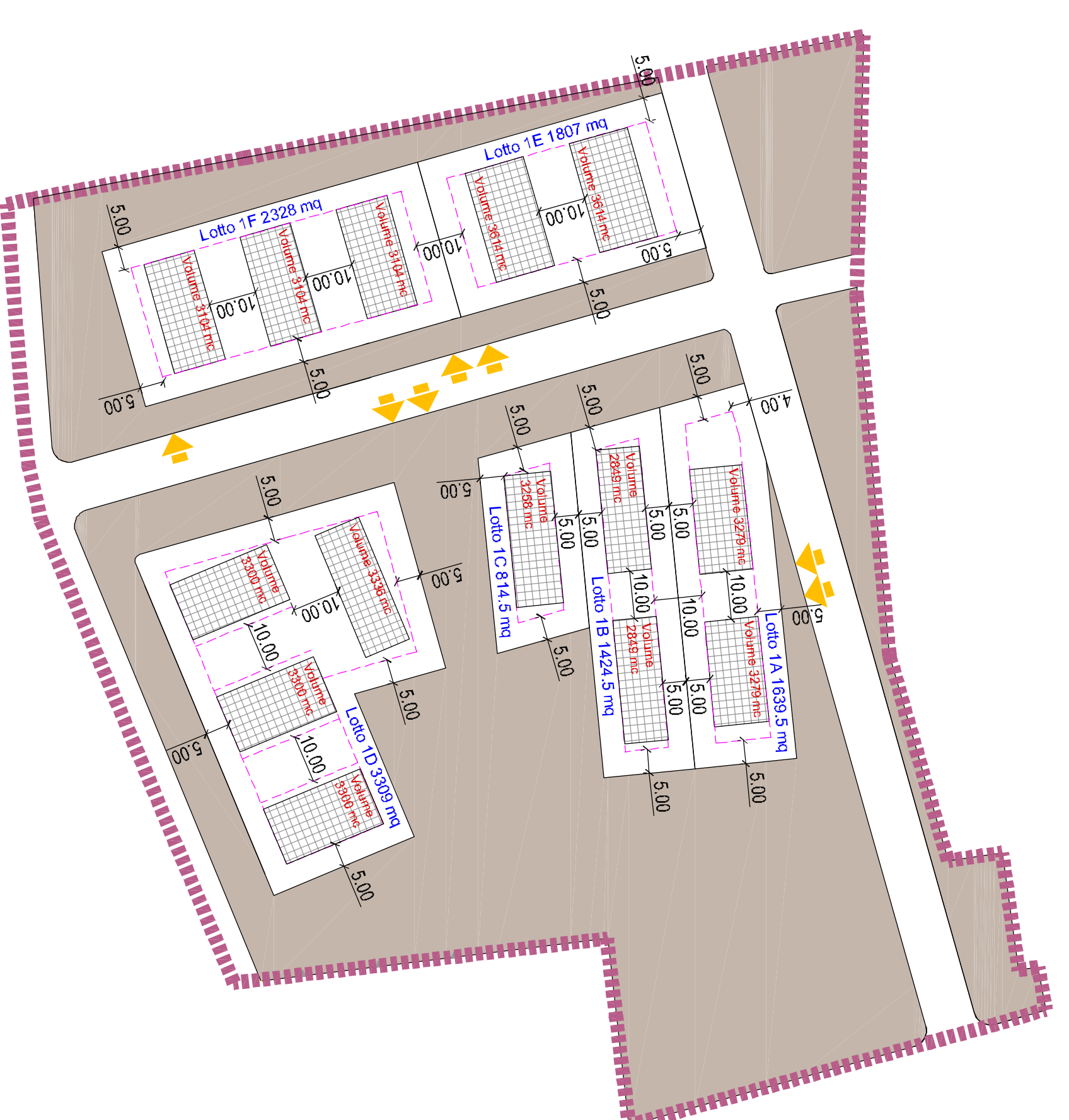
### AMBITO 2



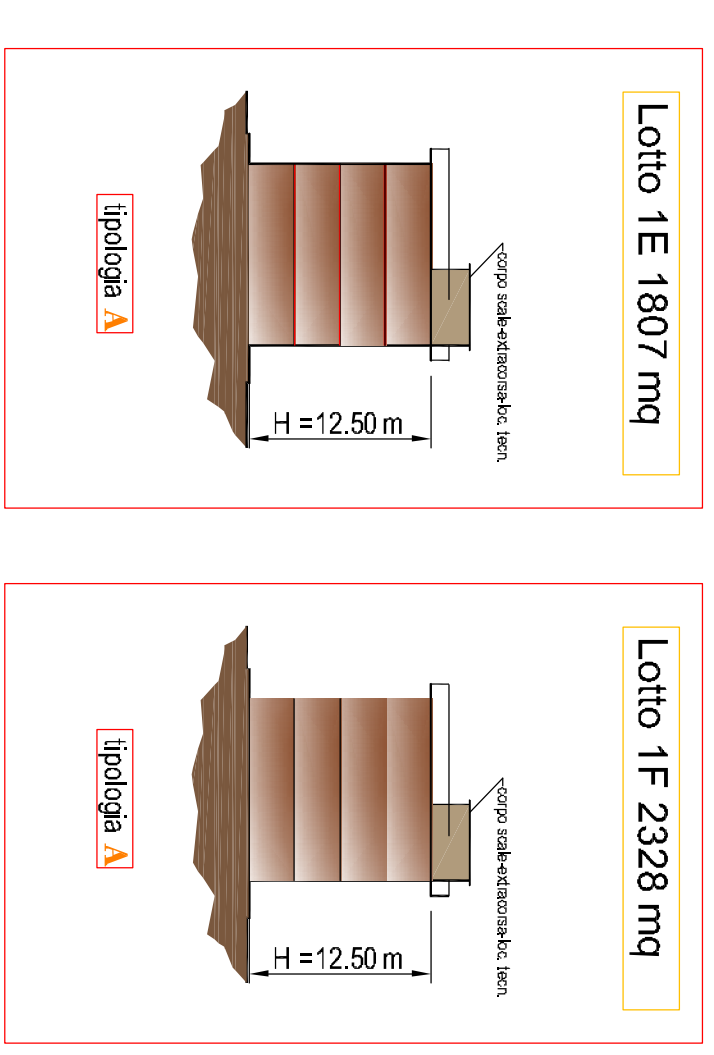
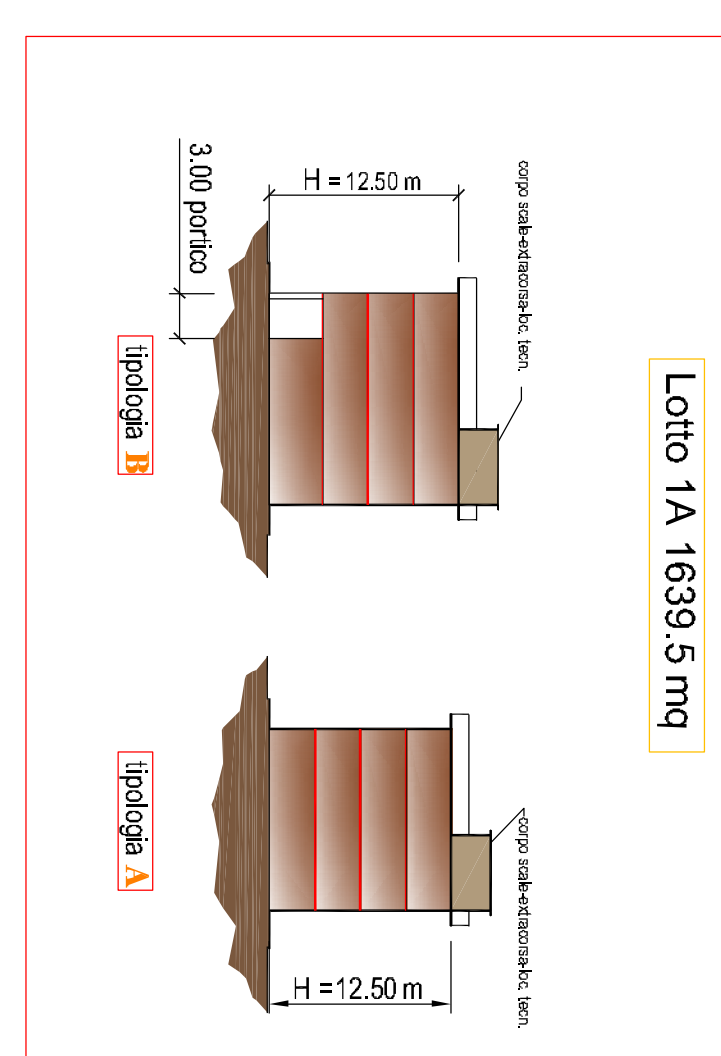
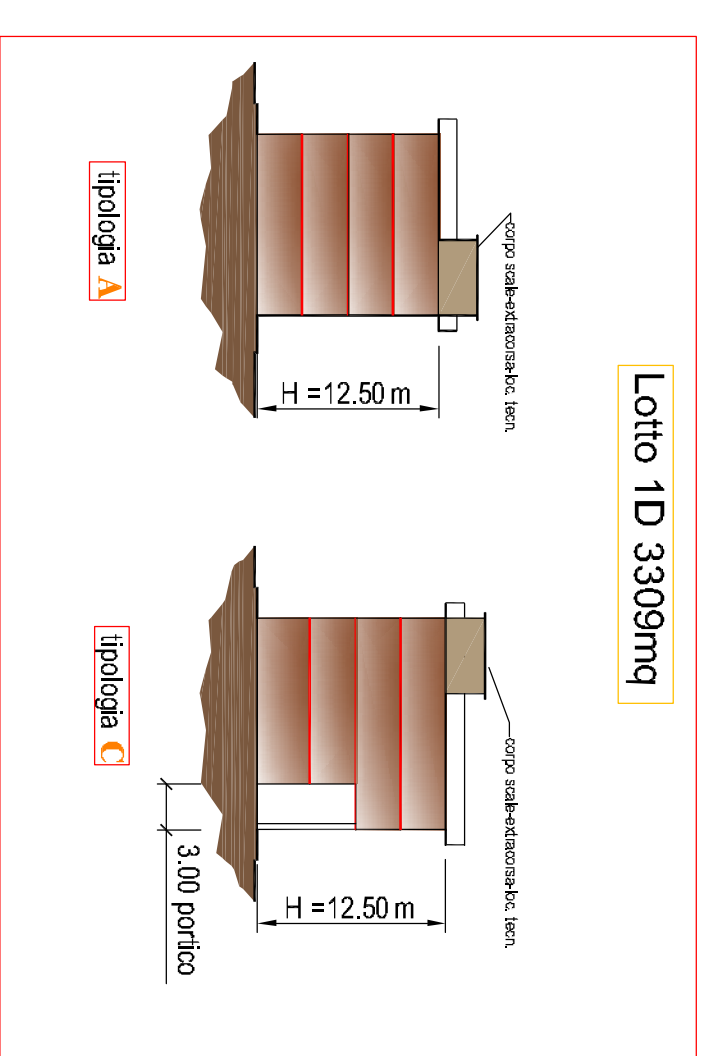
SCALA 1 : 1000



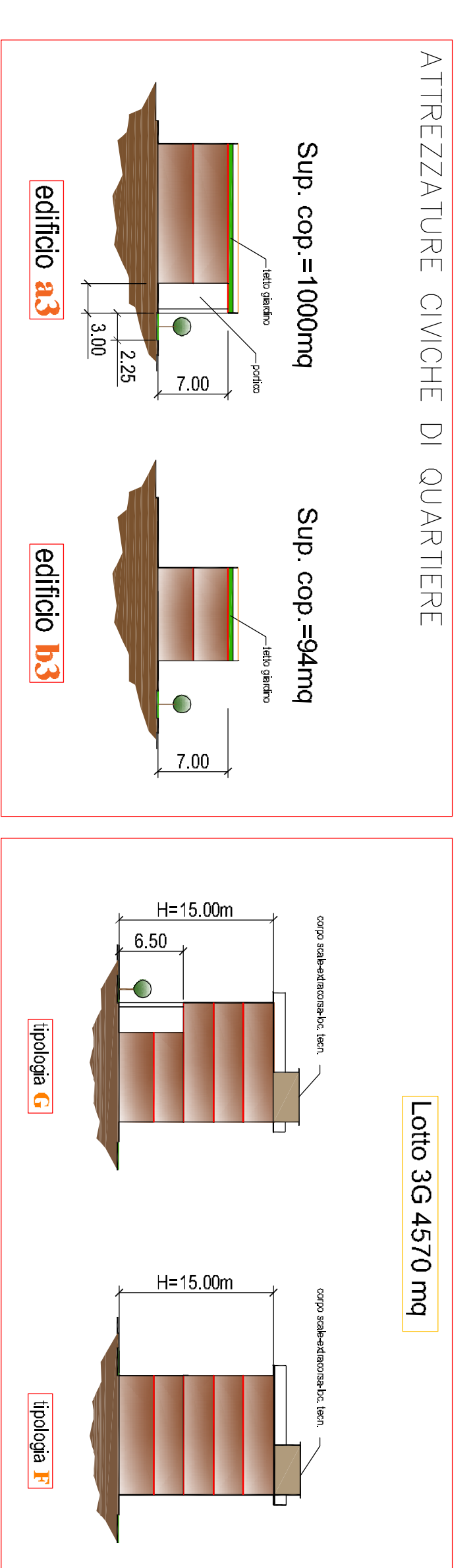
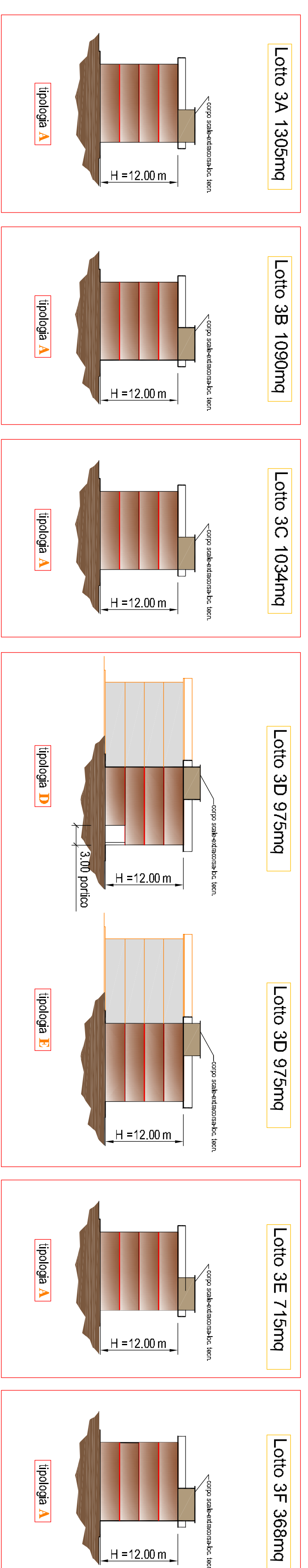
### AMBITO 1



SCALA 1 : 1000



### AMBITO 3

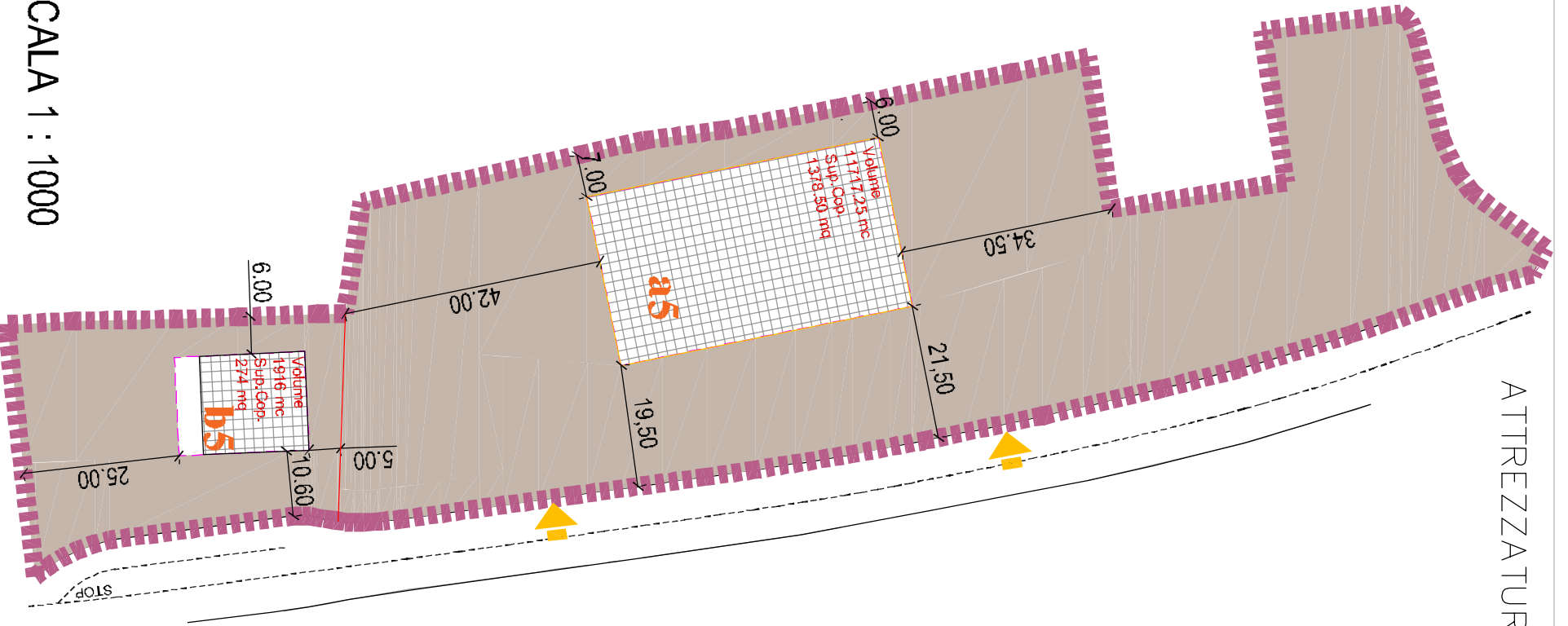


INDIVIDUAZIONE AMBITI



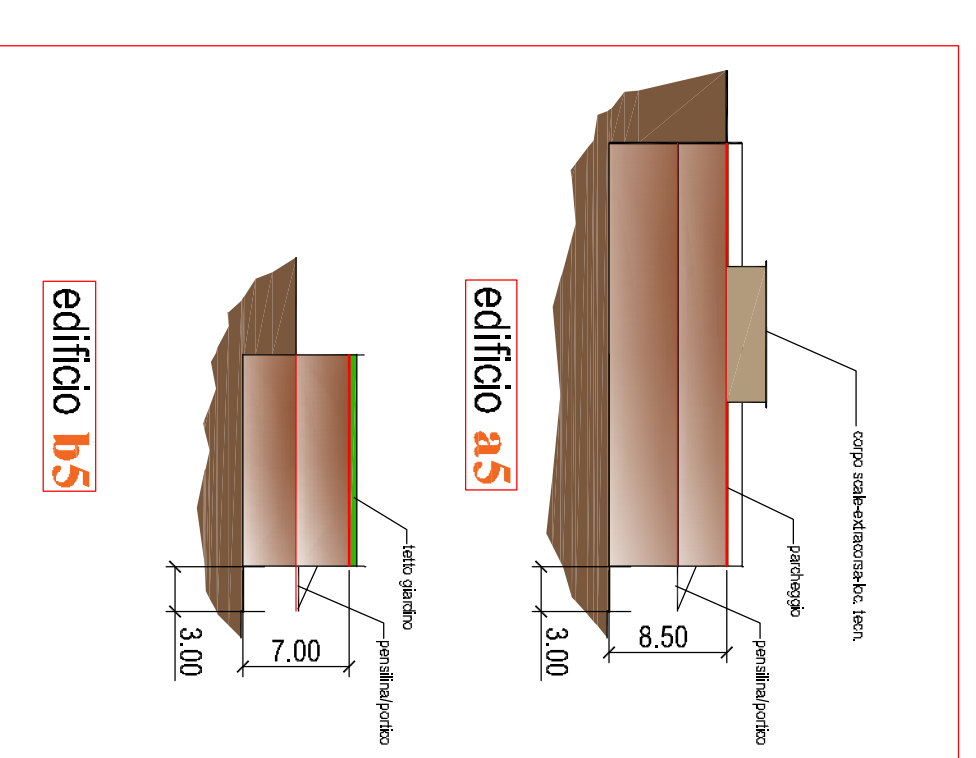
PLANIMETRIA SCALA 1:2000

### AMBITO 5



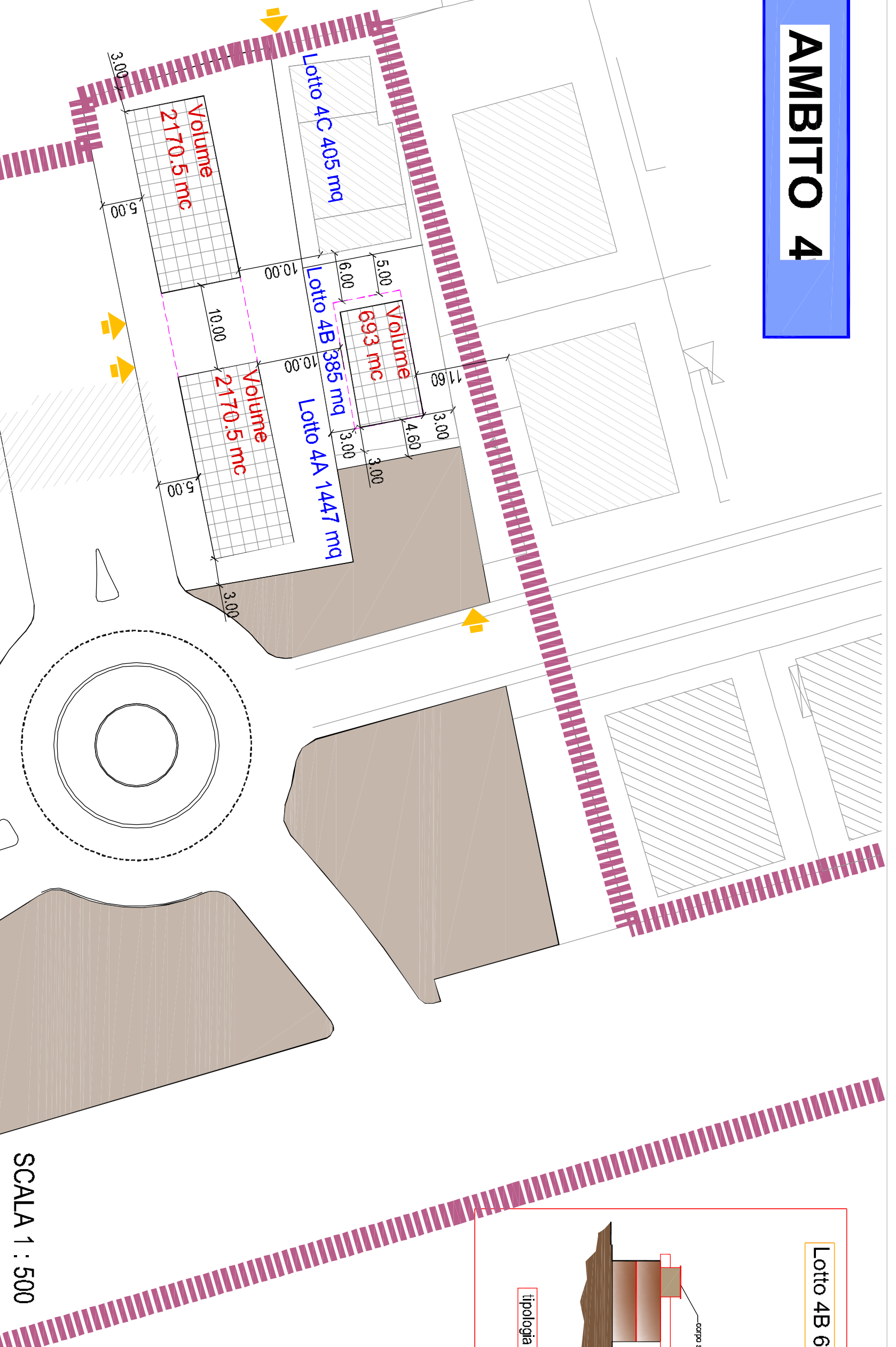
SCALA 1 : 1000

ATTREZZATURE CIVICHE DI QUARTIERE

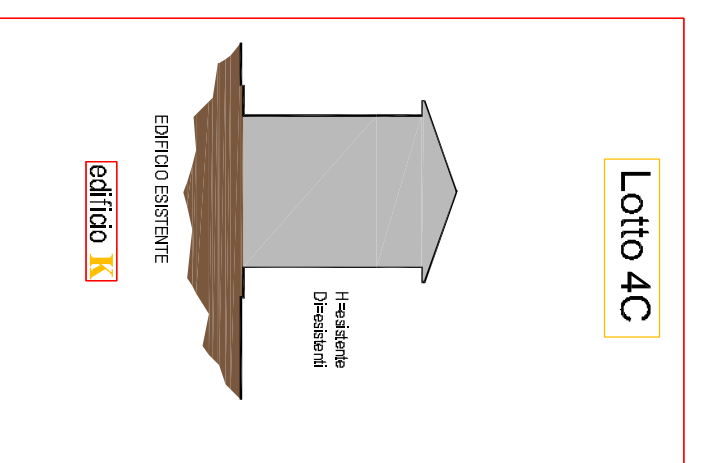
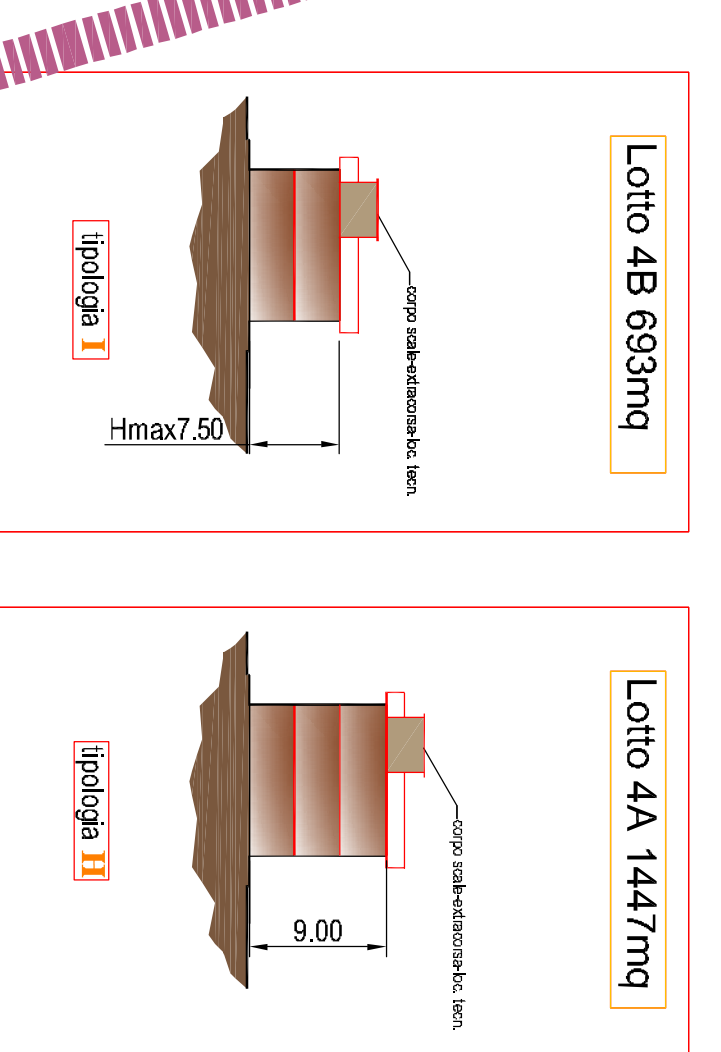


SCHEMA TIPOLOGICO EDIFICIO

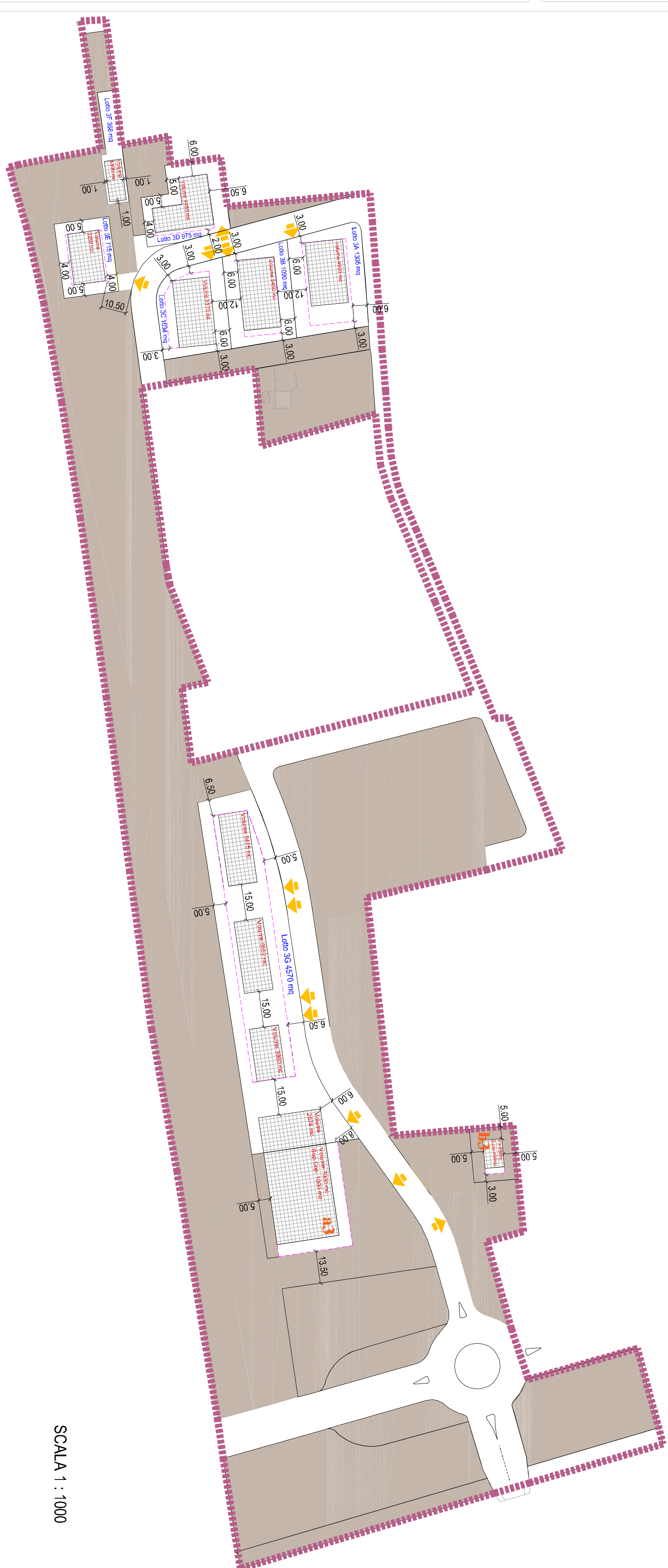
### AMBITO 4



SCALA 1 : 500

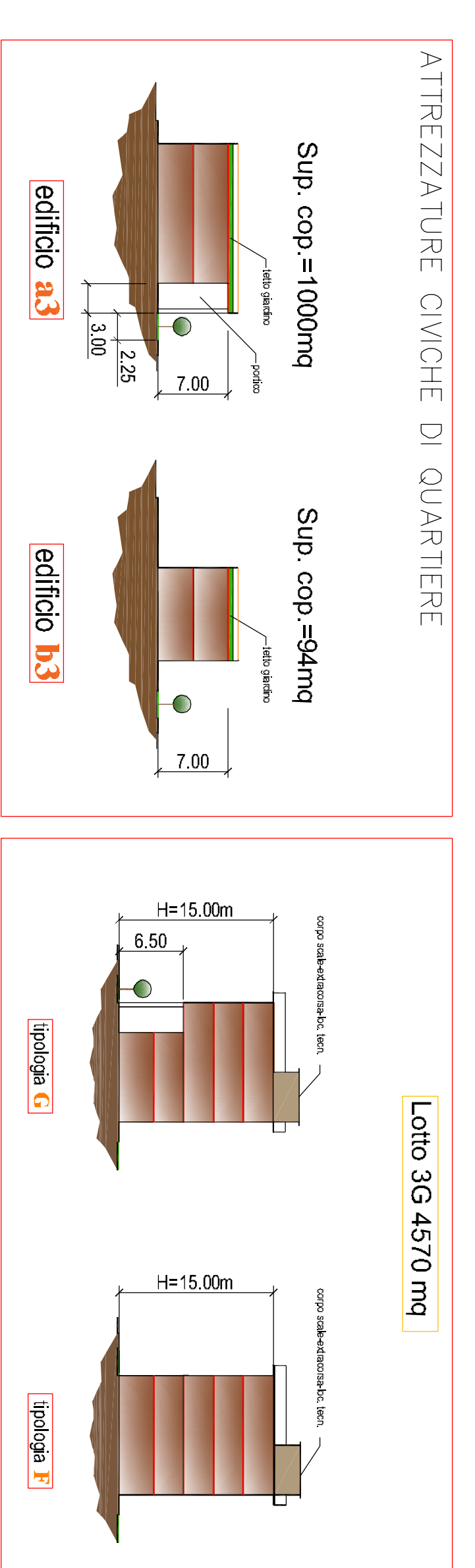


### AMBITO 3



SCALA 1 : 1000

ATTREZZATURE CIVICHE DI QUARTIERE

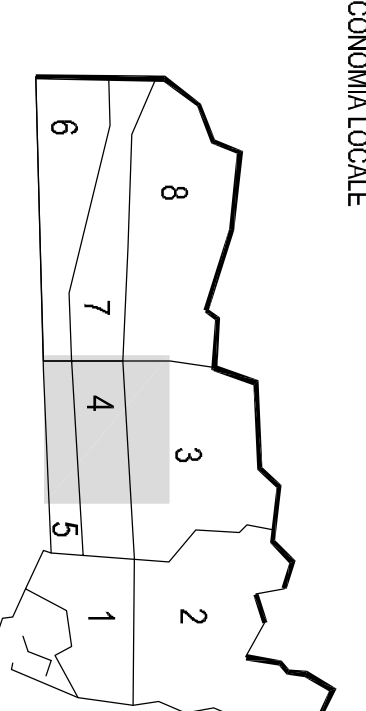


- AMBITO 1
- AMBITO 2
- AMBITO 3
- AMBITO 4
- AMBITO 5
- AREA MAX DI SEDIME EDIFICIO
- ACCESSI AI LOTTI
- SAGOMA EDIFICIO

**Comune di San Benedetto del Tronto**  
 PROVINCIA DI ASCOLI PICENO

**PPSPX**  
 PIANO PARTICOLAREGGIATO  
 DI INIZIATIVA PUBBLICA  
 IN ATTUAZIONE AL PRG VIGENTE  
 ZONA MARINA DI SOTTO - PIAZZA SAN PIO X

PROGETTAZIONE  
 SETTORE SVILUPPO E D.M. (P.V.) DEL TERRITORIO E DELL'ECONOMIA LOCALE  
 DIRETTORE DEL SETTORE  
 Ing. Gabriele  
 Servizio Pianificazione Urbanistica - Servizio Strutturale e S.I.T.  
 Per informazioni:  
 Ing. Giancarlo  
 Ing. Roberto



VARIANTE AMBITO 5

PLANIMETRIE  
 SCHEMI TIPOLOGICI, DISTACCHI E ALTEZZE