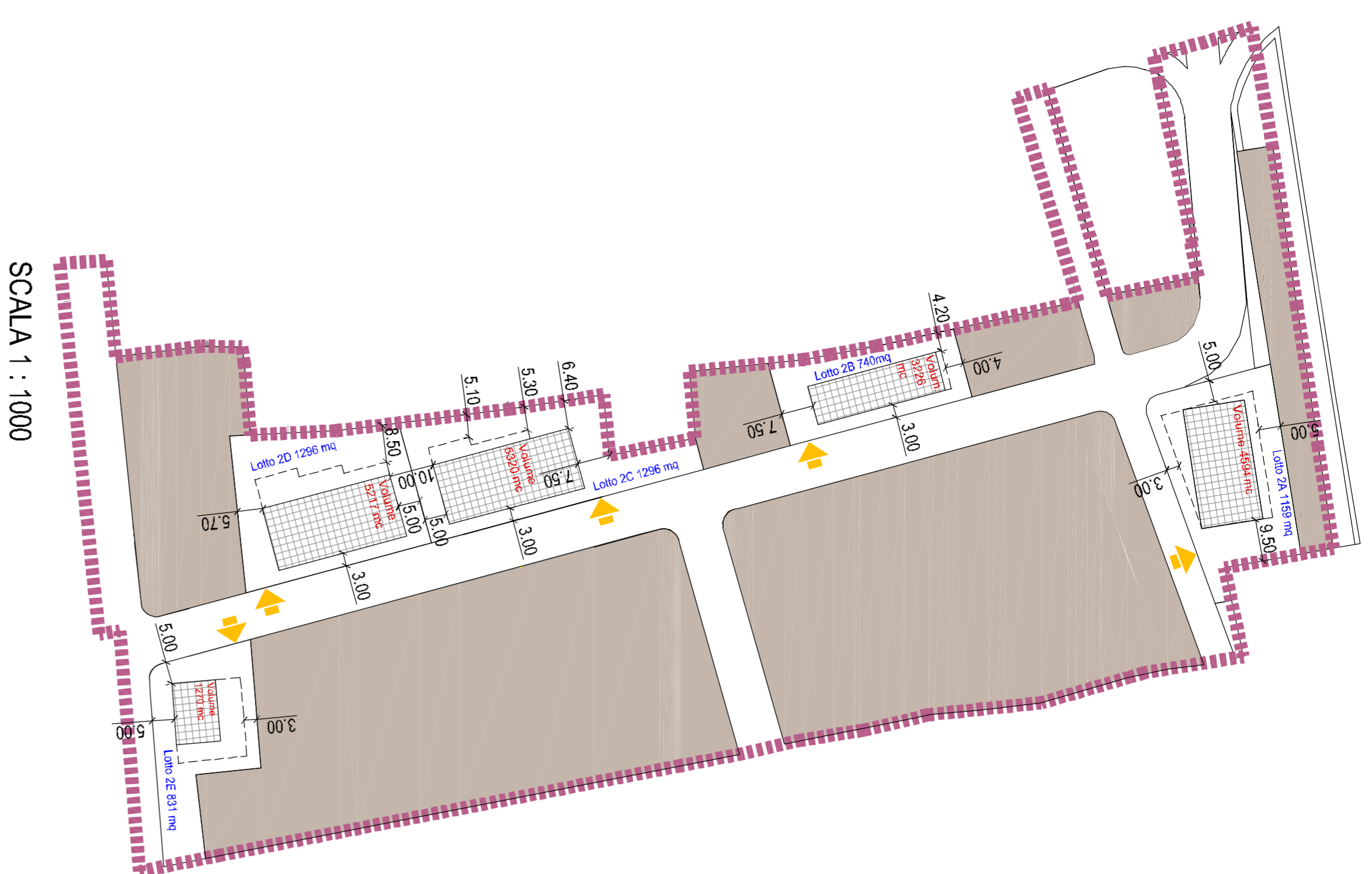
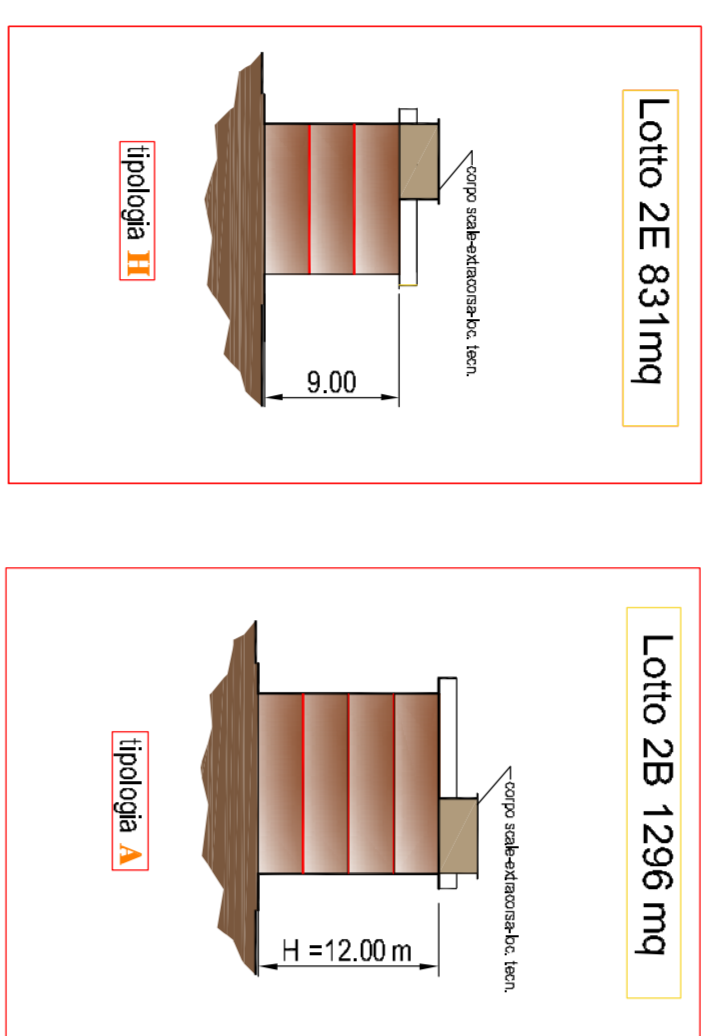
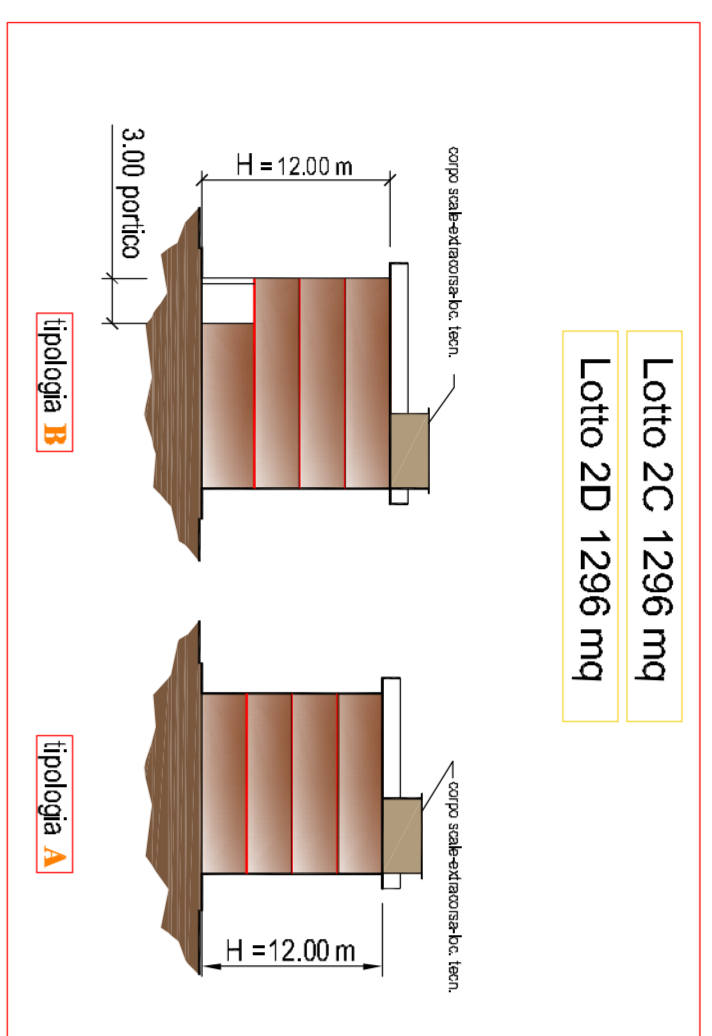
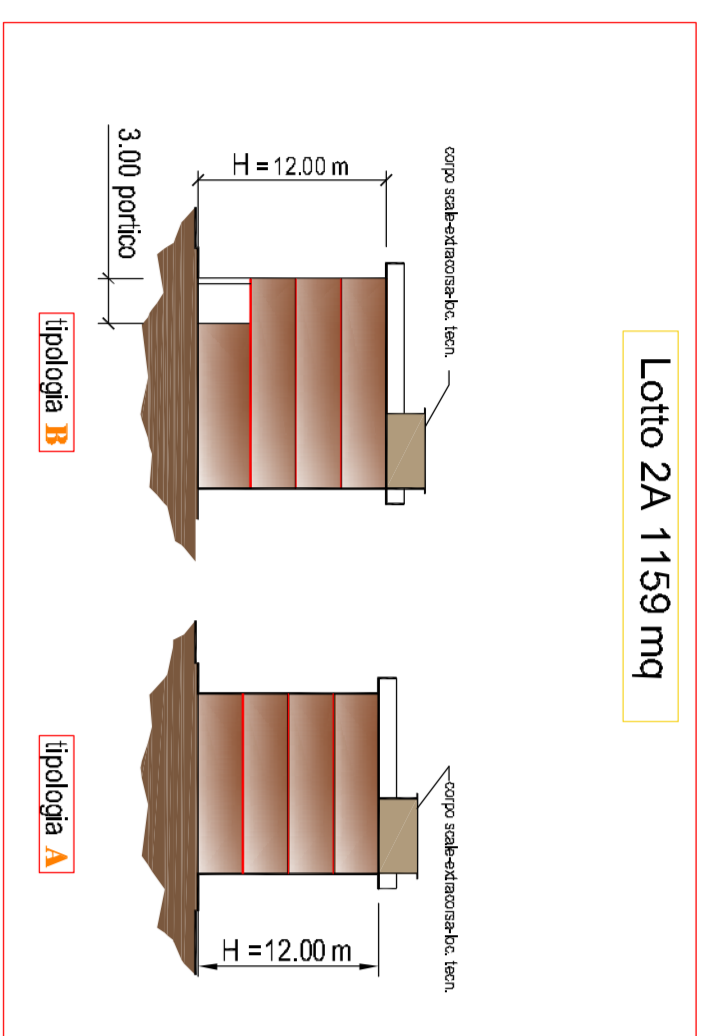


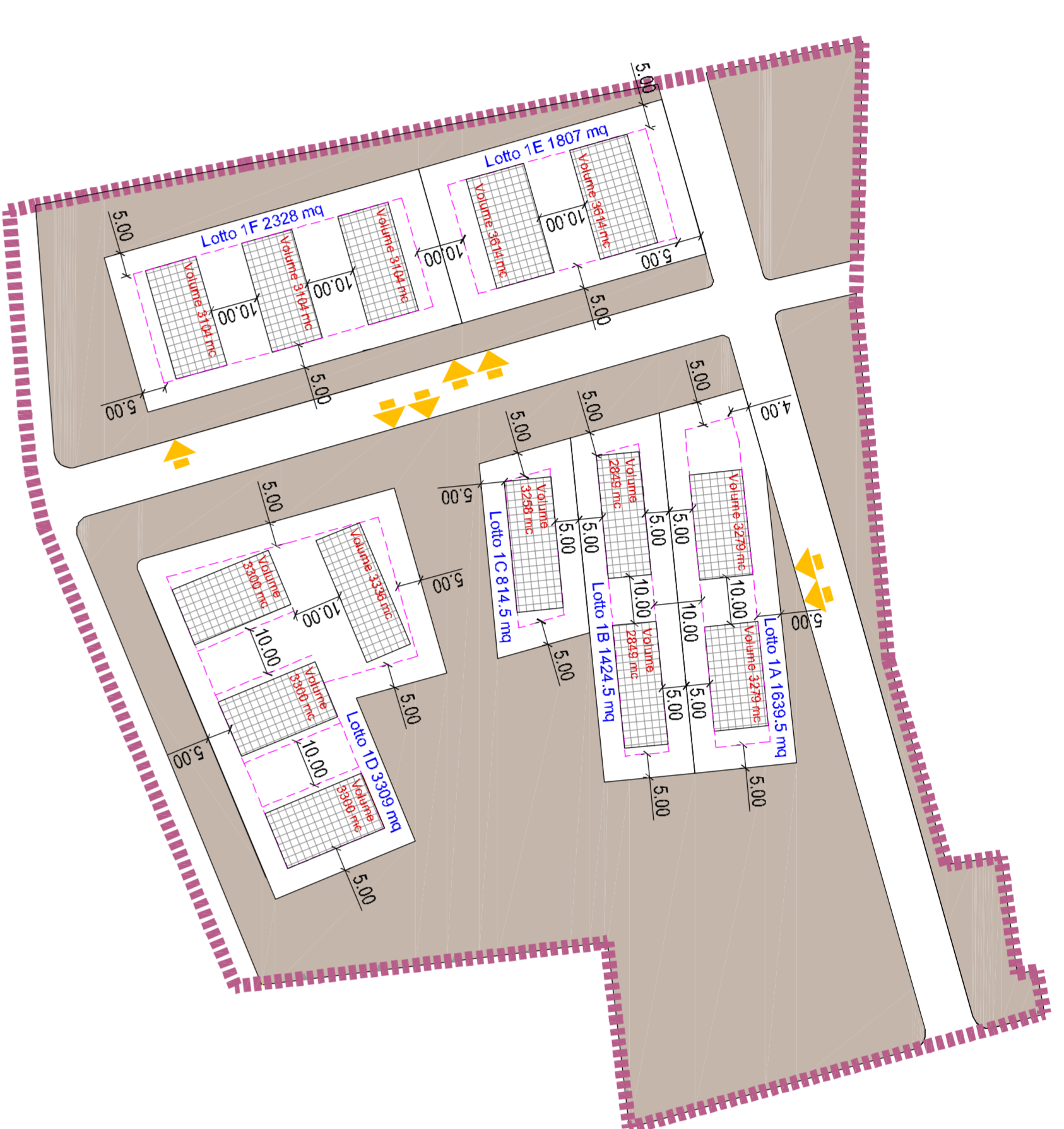
**AMBITO 2**



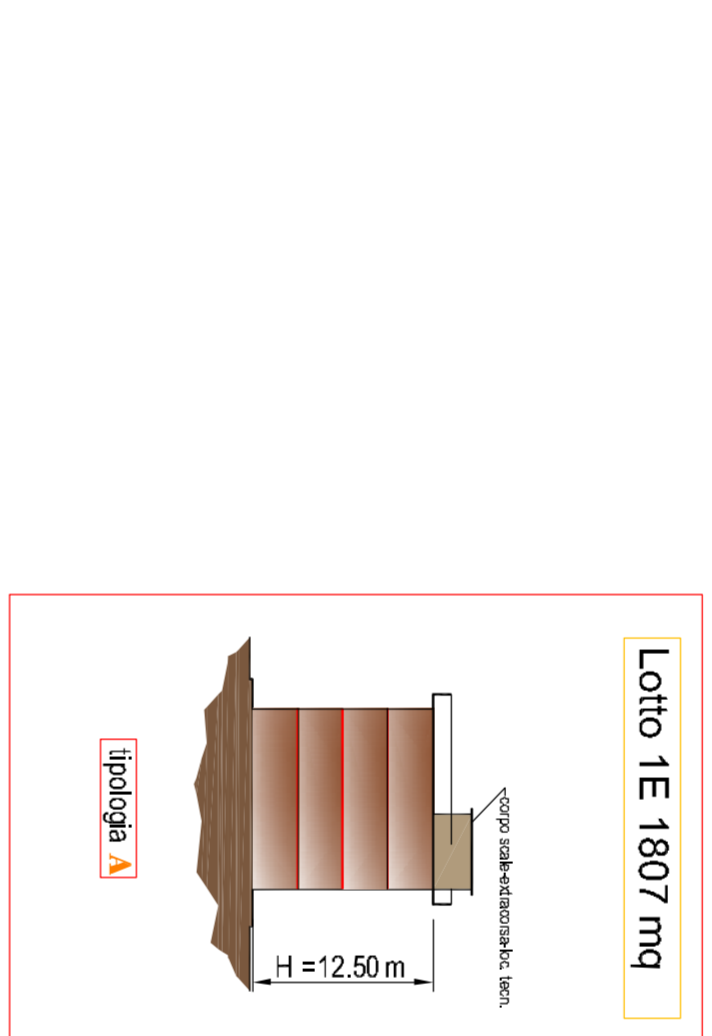
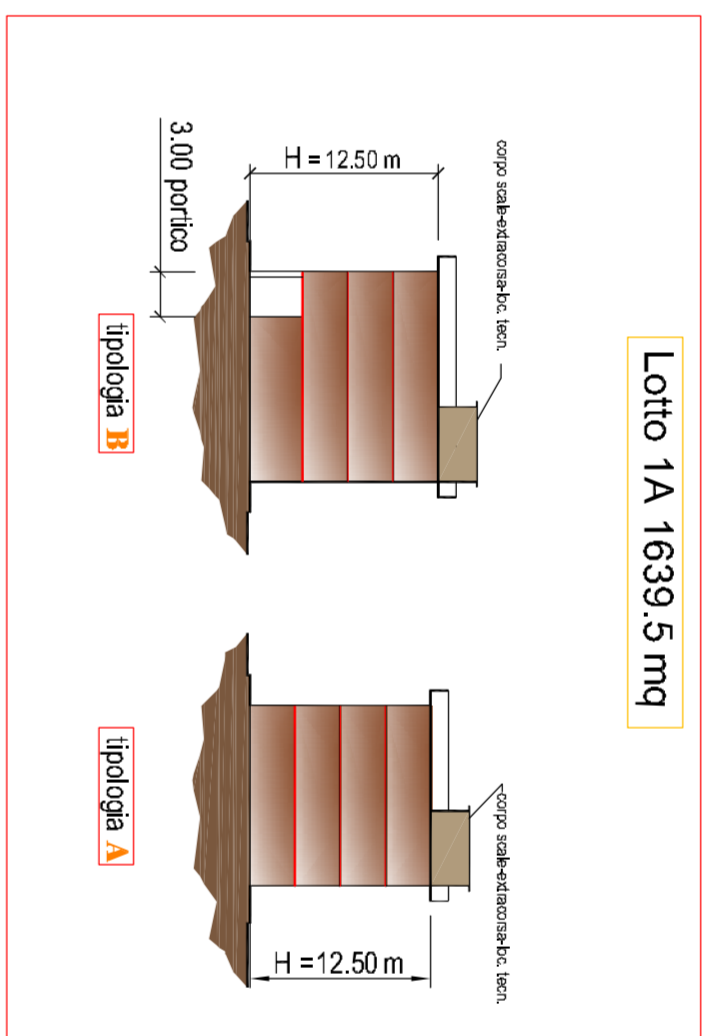
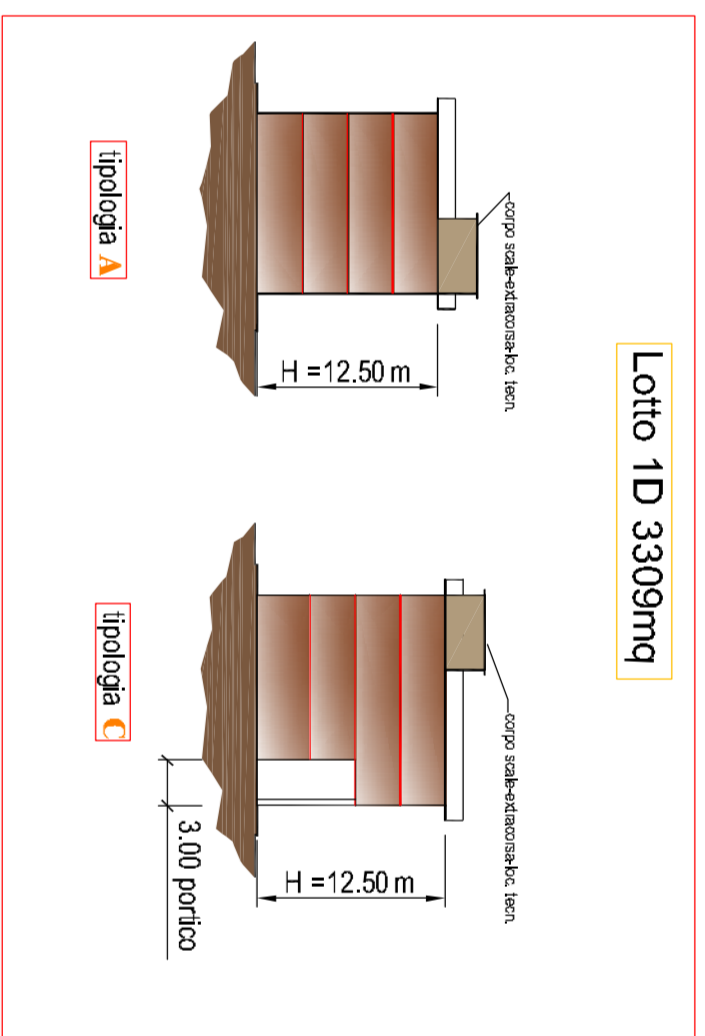
SCALA 1 : 1000



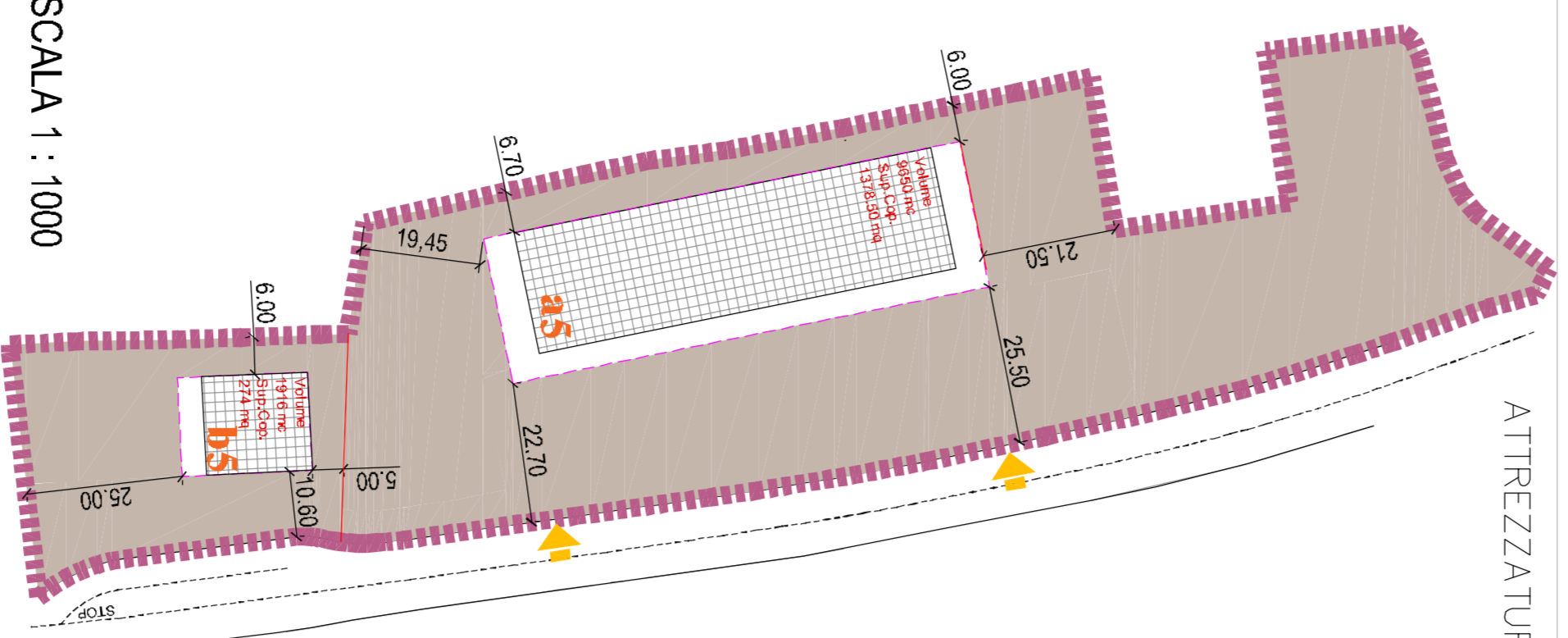
**AMBITO 1**



SCALA 1 : 1000

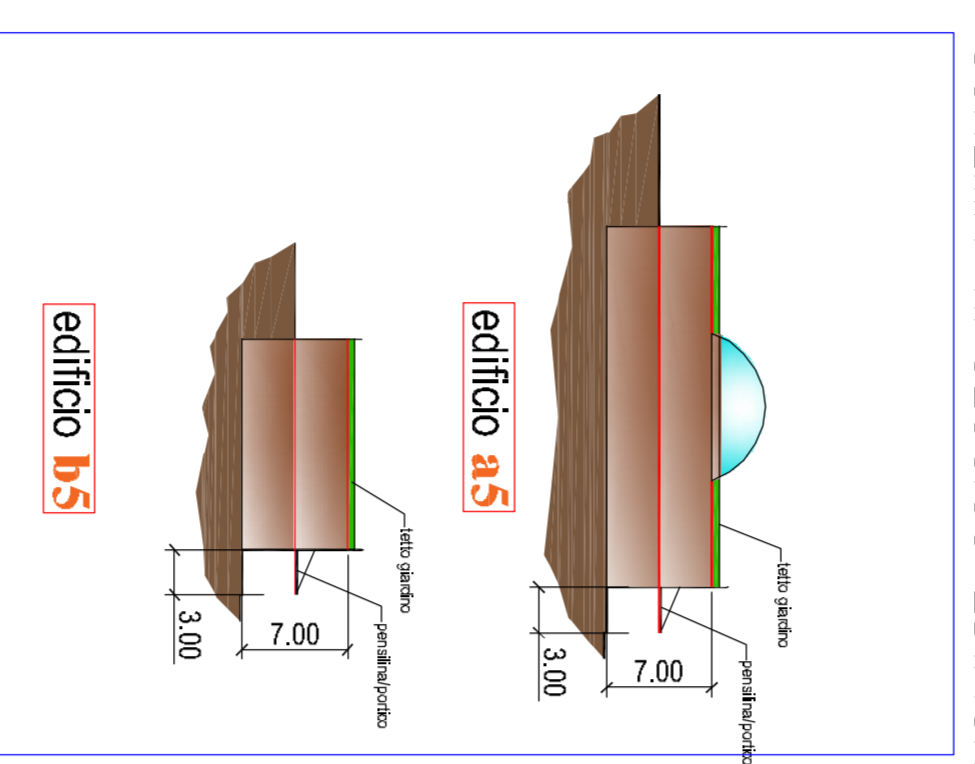


**AMBITO 5**

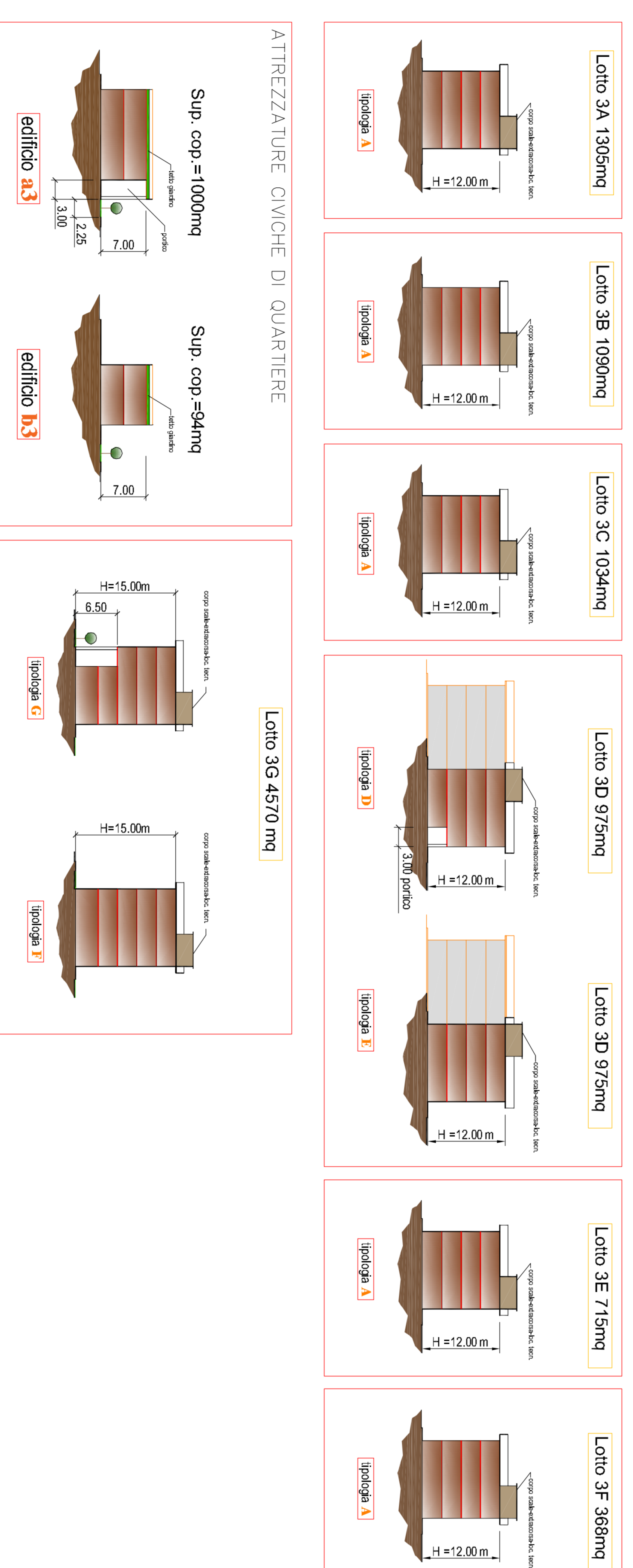


SCALA 1 : 1000

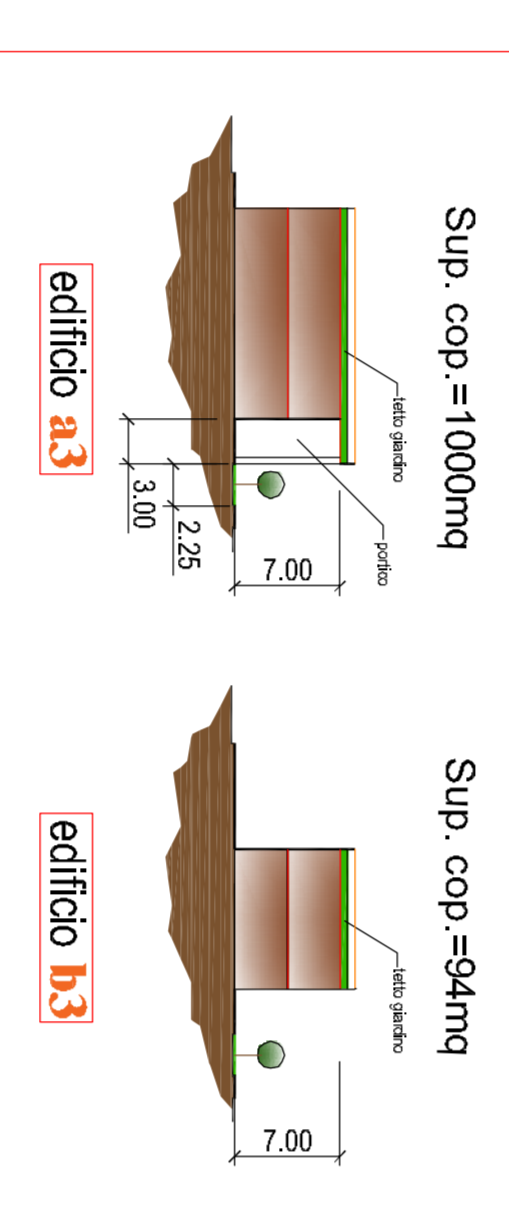
ATTREZZATURE CIVICHE DI QUARTIERE



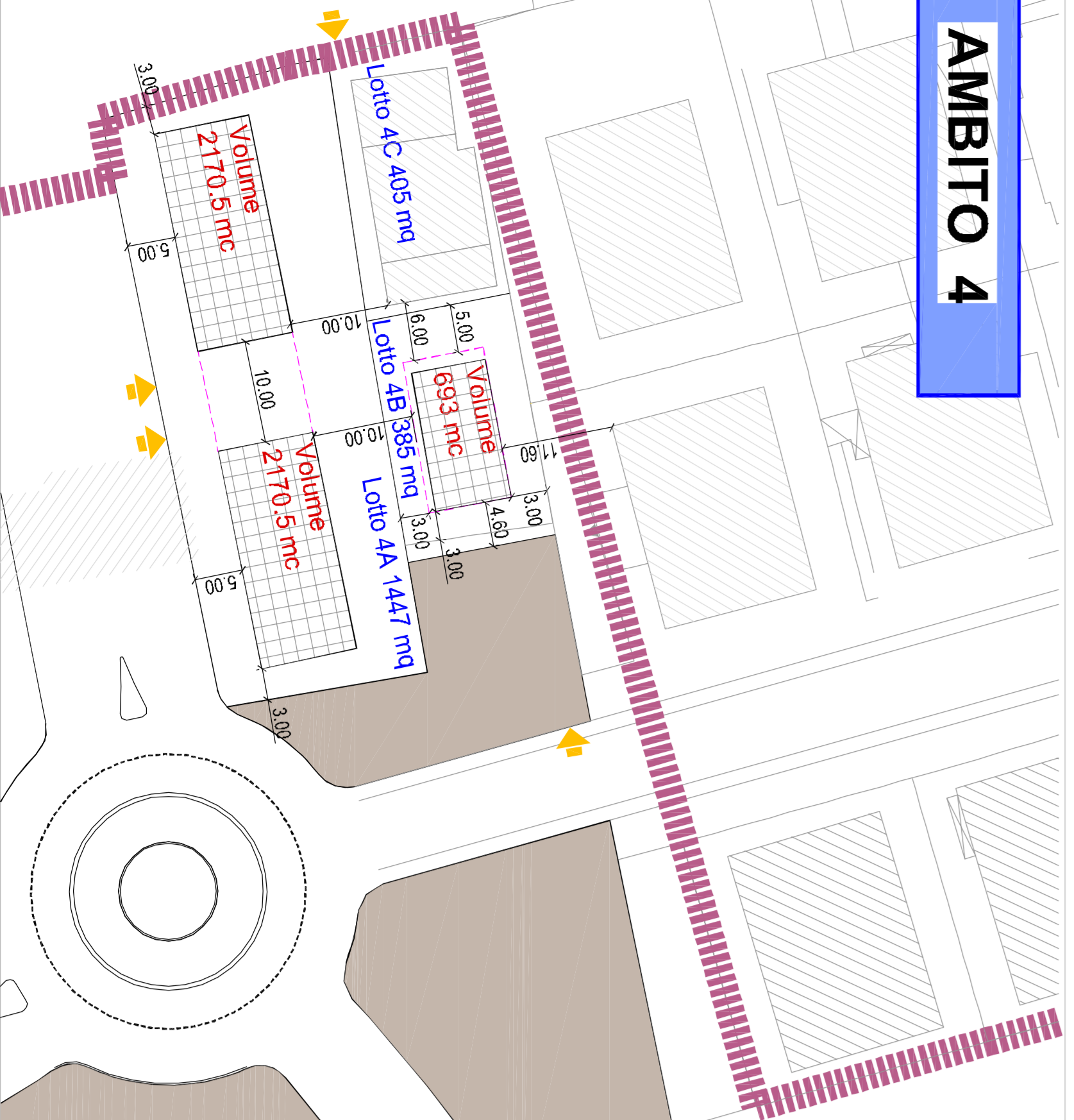
**AMBITO 3**



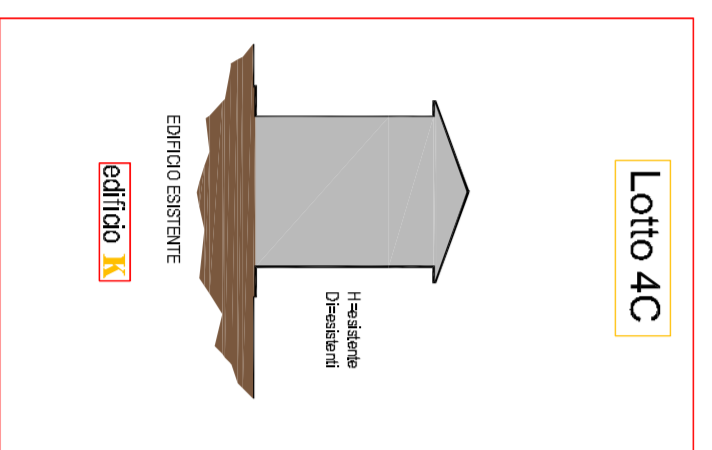
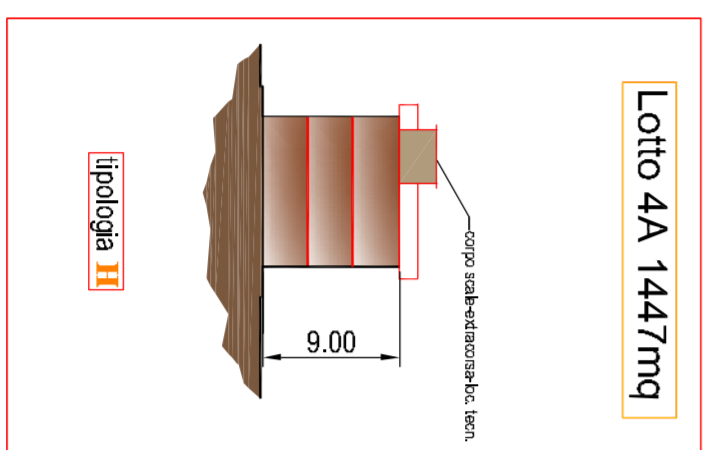
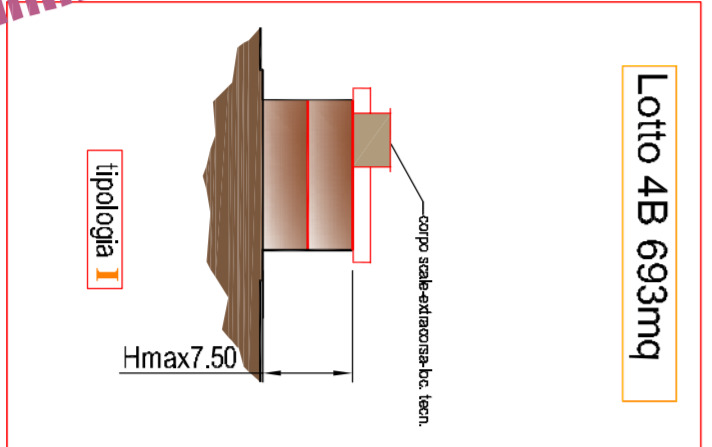
ATTREZZATURE CIVICHE DI QUARTIERE



**AMBITO 4**



SCALA 1 : 500

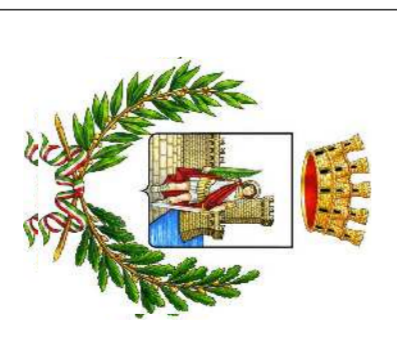


**INDIVIDUAZIONE AMBITI**



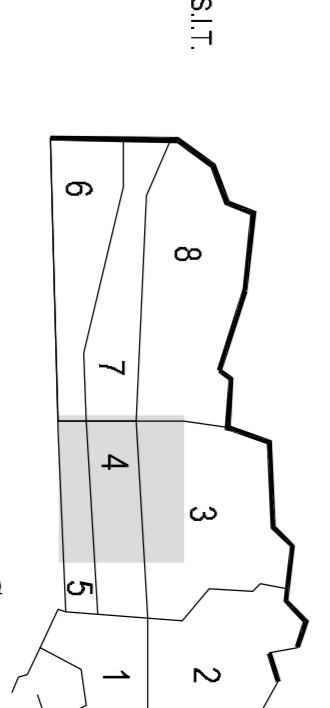
PLANIMETRICA SCALA 1:2000

- AMBITO 1**
- AMBITO 2**
- AMBITO 3**
- AMBITO 4**
- AMBITO 5**
- AREA MAX di SEDIME EDIFICIO**
- ACCESSI ALLOTTI**
- SAGOMA EDIFICIO**

  
**Comune di San Benedetto del Tronto**  
 PROVINCIA DI ASCOLI PICENO

**PPSPX**  
 PIANO PARTICOLAREGGIATO  
 DI INIZIATIVA PUBBLICA  
 IN ATTUAZIONE AL PRG VIGENTE  
 ZONA MARINA DI SOTTO - PIAZZA SAN PIO X

PROGETTIZIONE  
 SETTORE SVILUPPO QUARTIERI DEL TERRITORIO E DEL ECONOMIA LOCALE  
 DIRETTORIS. US. 711/11/12  
 ING. GIUSEPPE  
 ING. GIUSEPPE  
 Studio Partecipazione Urbanistica - Studio Sussanella s.r.l.  
 Ing. M. Di Carlo  
 Ing. M. Di Carlo  
 Ing. M. Di Carlo  
 Ing. M. Di Carlo  
 Ing. M. Di Carlo



PLANIMETRICO  
 SCHEMI TIPOLOGICI, DISTACCHI E ALTEZZE  
 ELAB. 12  
 SCALA 1 : 2000 - 1000 - 500  
 Luglio 2014