

**MANUTENZIONE STRAORDINARIA  
DI ALCUNE VIE CITTADINE**

**PLANIMETRIE ZONE DI INTERVENTO  
Tavola 03**

# PROGETTO ESECUTIVO

**Progettisti**

Geom. Angelo Amabili



Geom. Romeo Capriotti




Geom. Antonio Palestini




**Responsabile Unico  
del Procedimento**

Geom. Romeo Capriotti



**Il Dirigente**

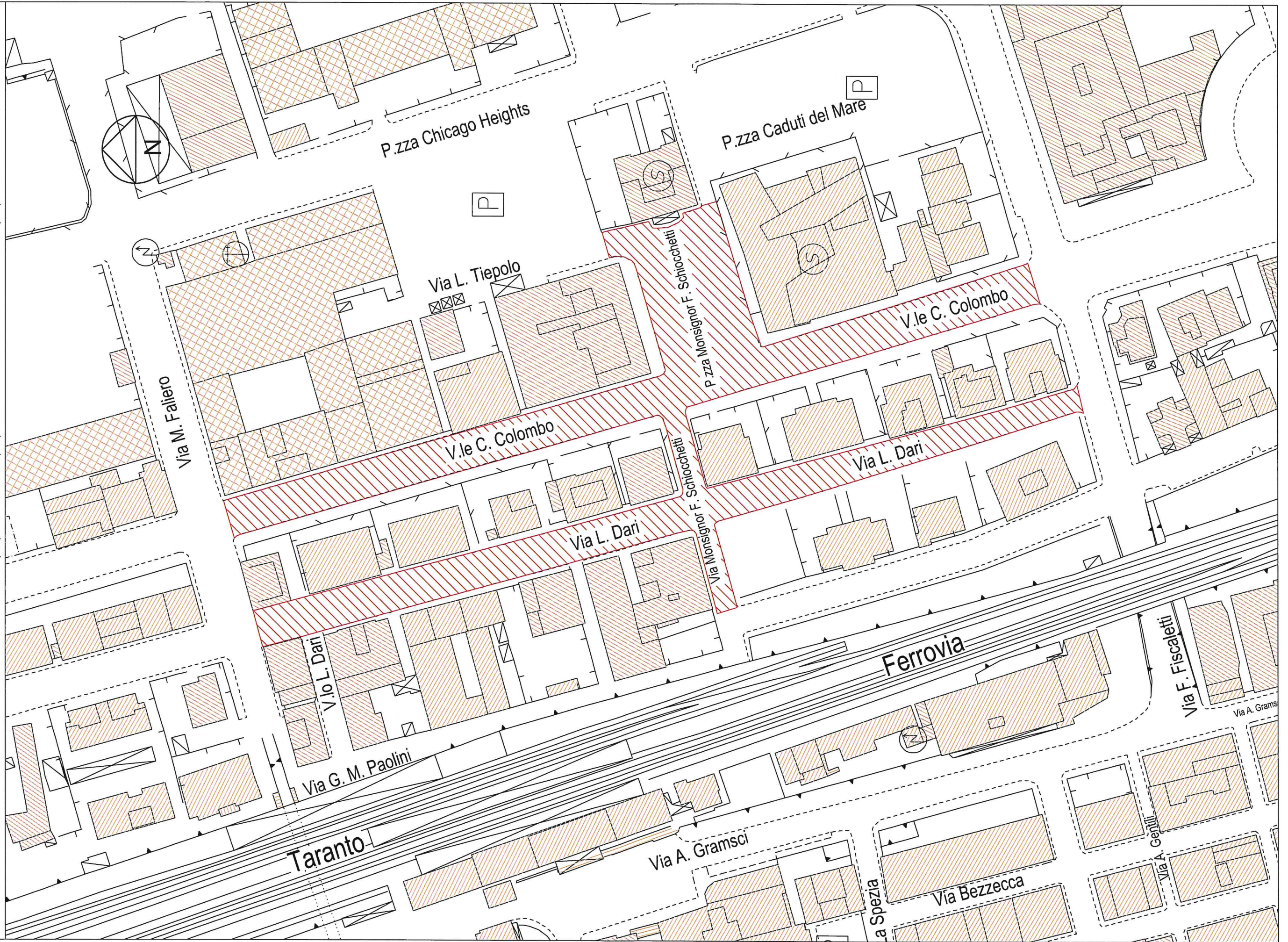
Dott. Arch. Annalisa Sinatra





PLANIMETRIA VIE DA PAVIMENTARE - Scala 1:1000

TRATTI: VIALE COLOMBO (01) - VIA DARI (02) - VIA E PIAZZA SCIOCCHETTI (03)





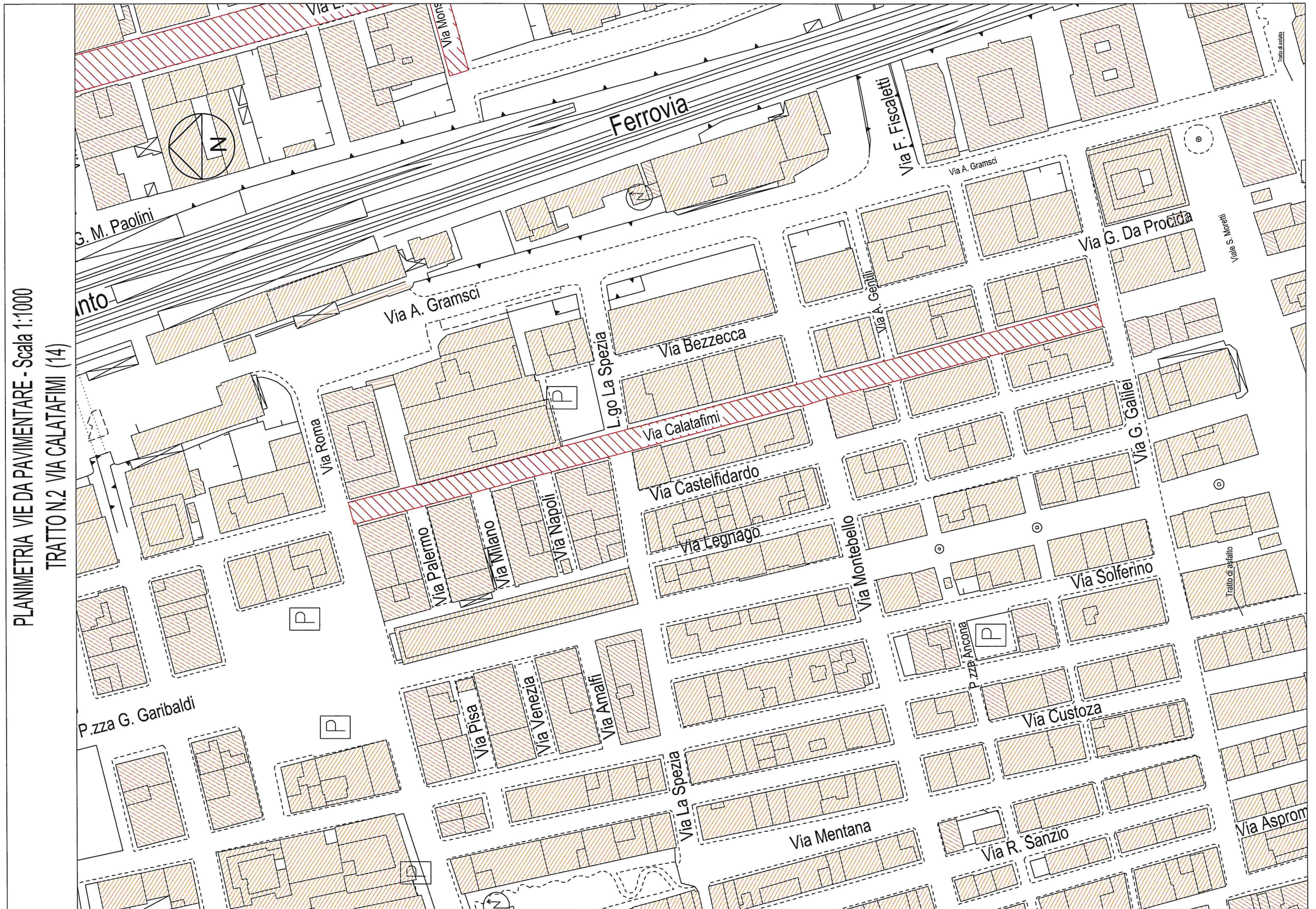
PLANIMETRIA VIE DA PAVIMENTARE - Scala 1:1000

VIA ROSSELLI (04) - VIA BUONARROTI (05) - VIA XXV APRILE (06) - VIA CUIREL (07)



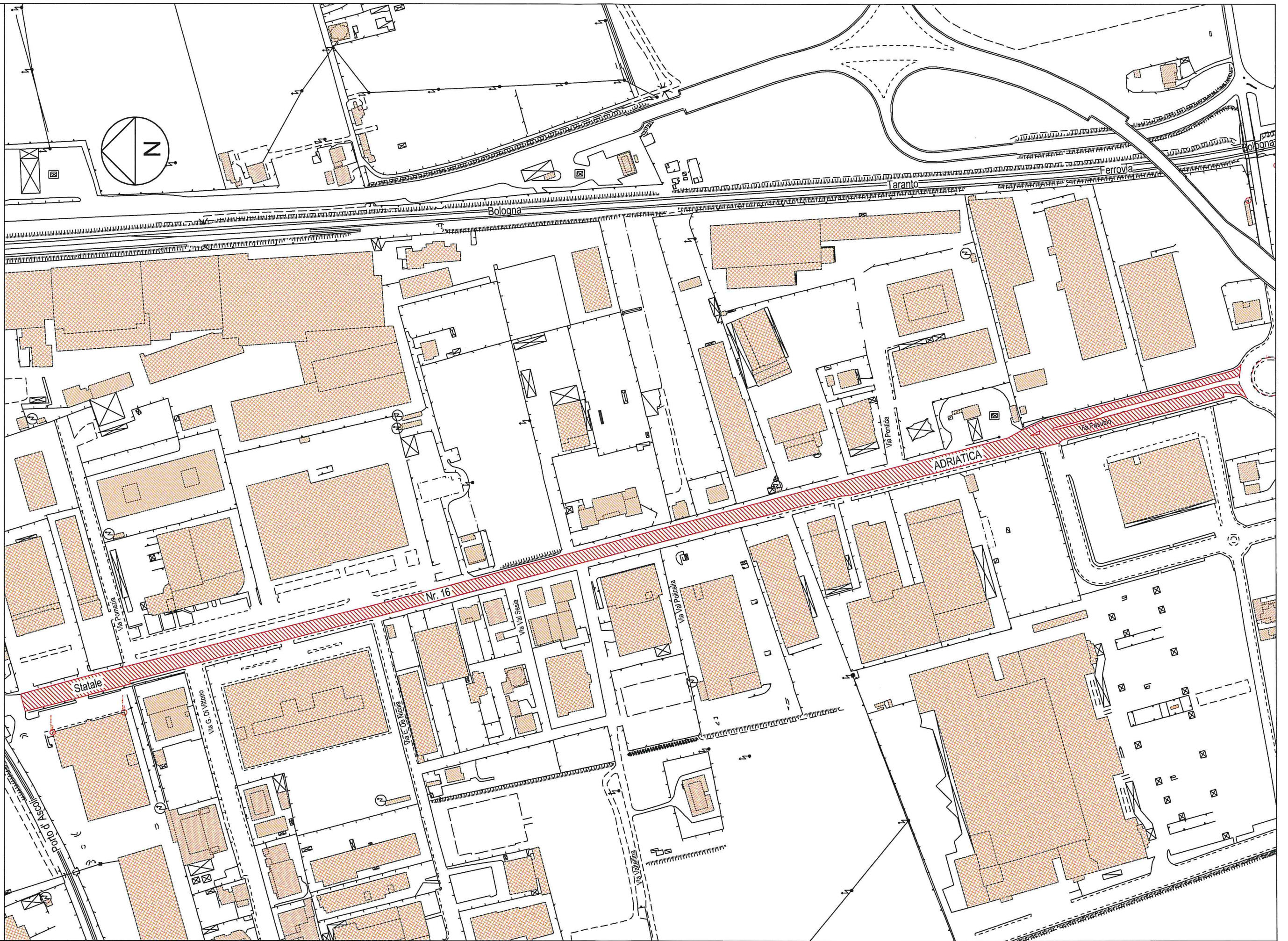


PLANIMETRIA VIE DA PAVIMENTARE - Scala 1:1000  
TRATTO N.2 VIA CALATAFIMI (14)



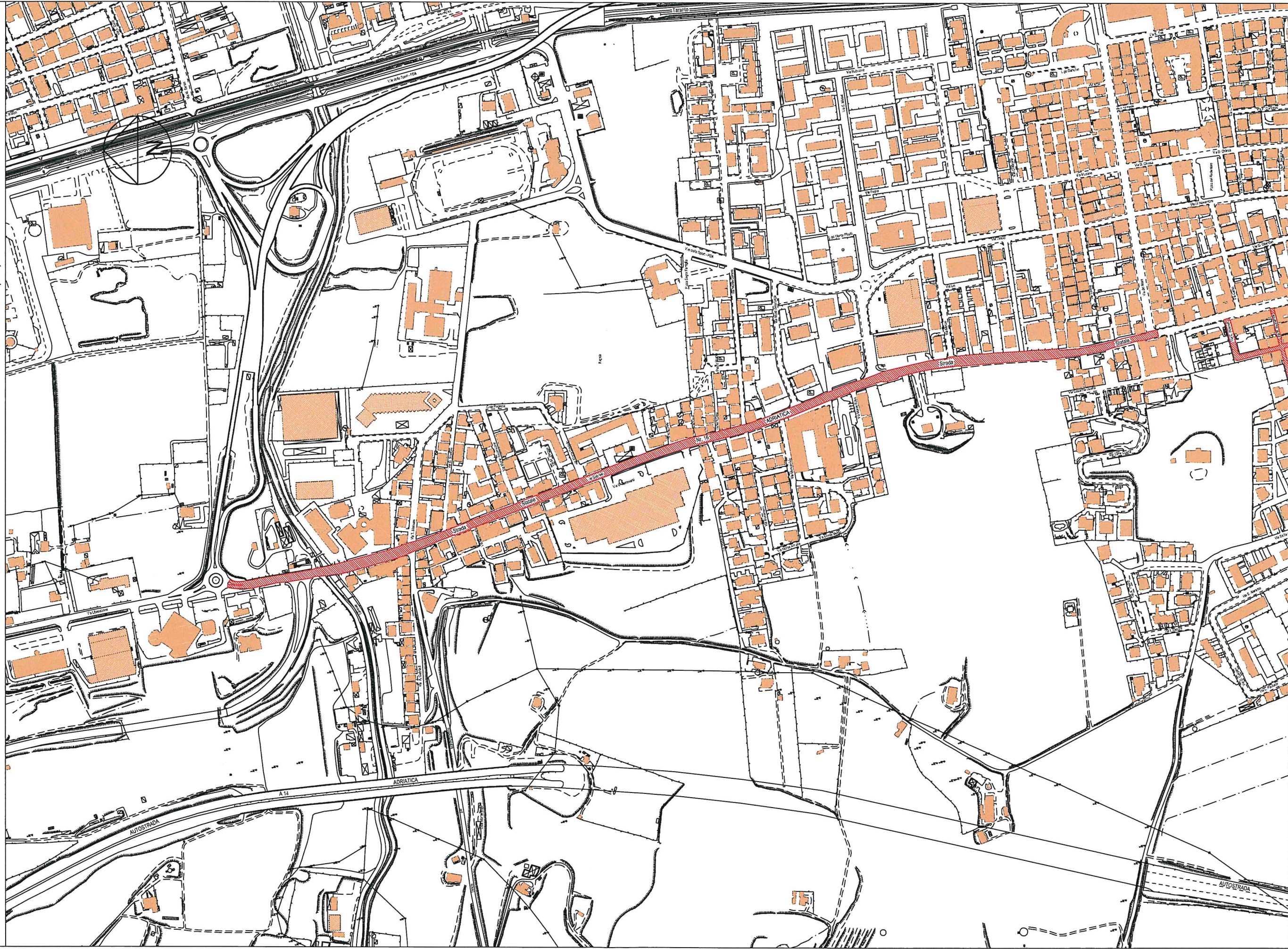


PLANIMETRIA VIE DA PAVIMENTARE - Scala 1:2500  
TRATTO STATALE ADRIATICA - VIA PASUBIO (15)





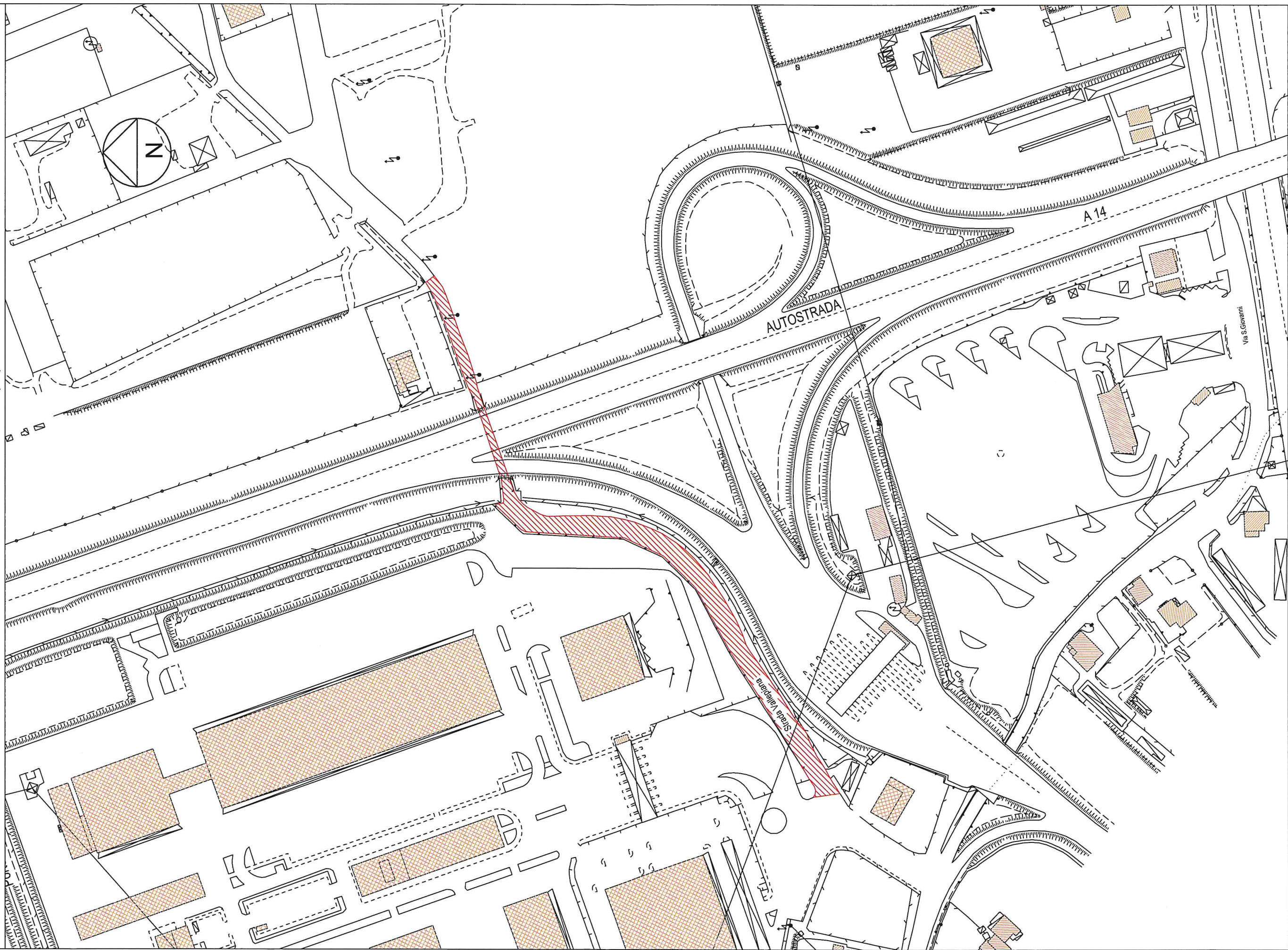
PLANIMETRIA VIE DA PAVIMENTARE - Scala 1:5000  
TRATTO STATALE ADRIATICA - VIA C. e L. GABRIELLI (16)





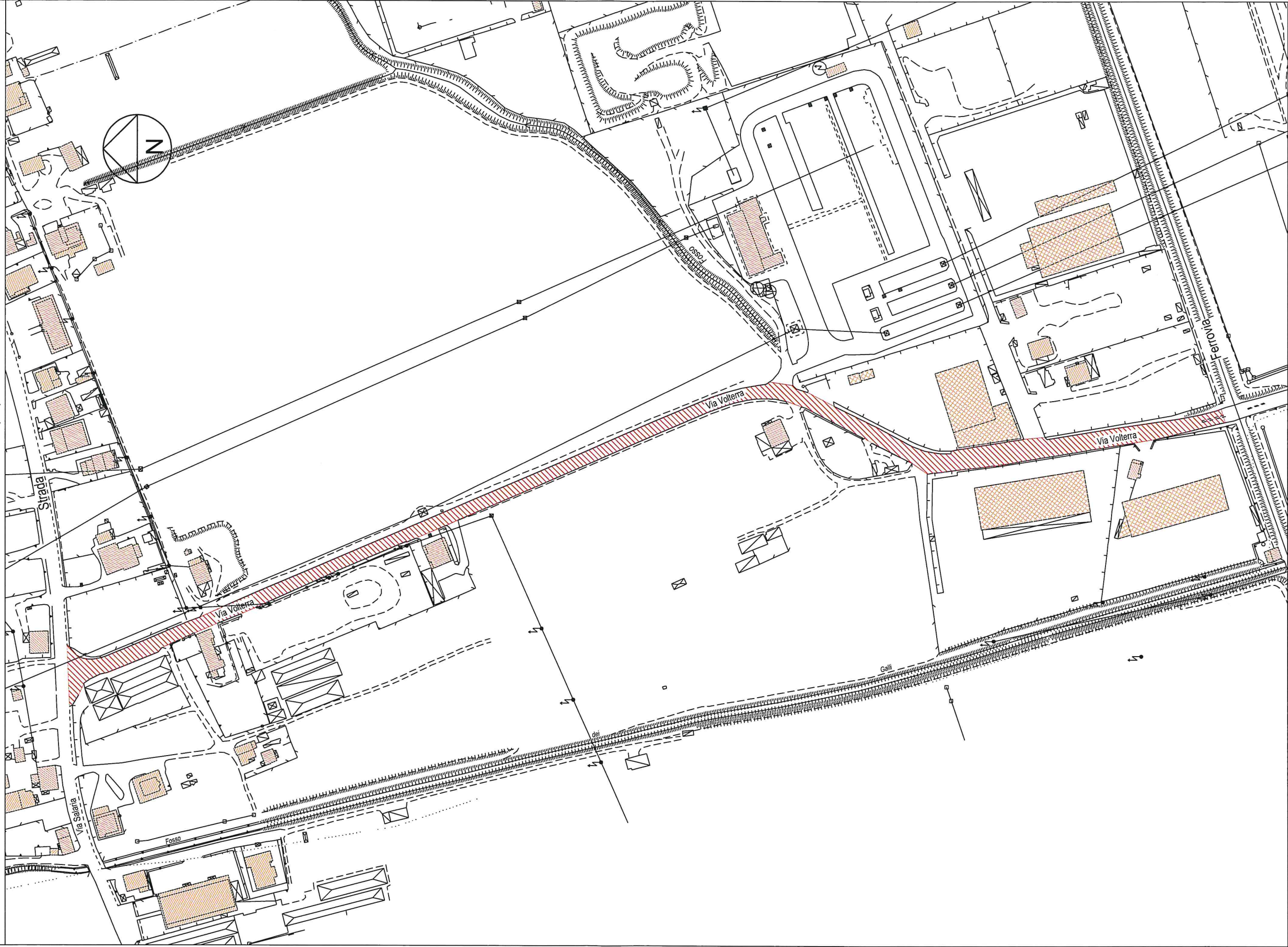
PLANIMETRIA VIE DA PAVIMENTARE - Scala 1:2000

TRATTO VIA VALLEPIANA (17)



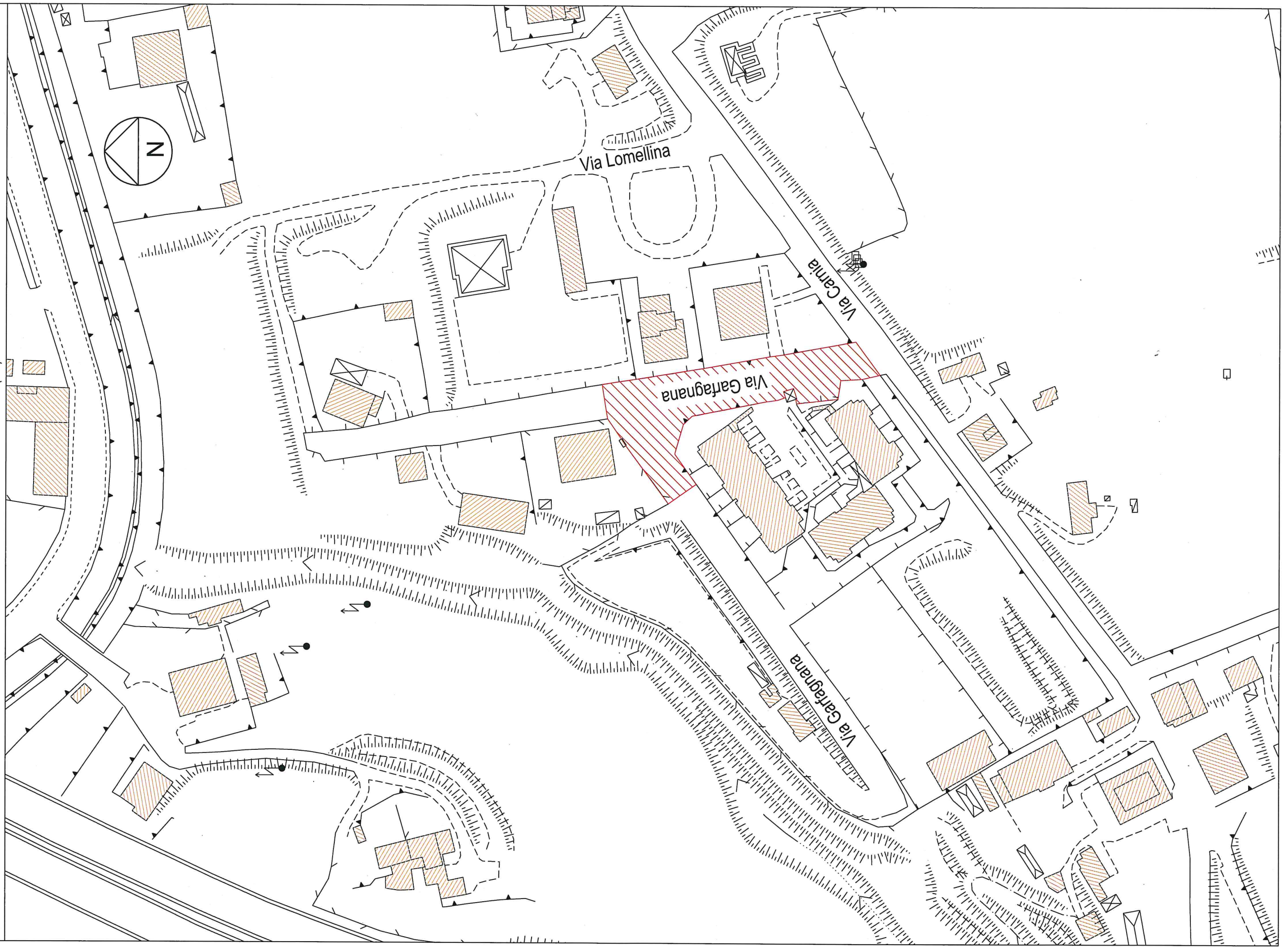


PLANIMETRIA VIE DA PAVIMENTARE - Scala 1:2000  
VIA VOLTERRA (18)





PLANIMETRIA VIE DA PAVIMENTARE - Scala 1:1000  
TRATTO VIA GARFAGNANA (19)





PLANIMETRIA VIE DA PAVIMENTARE - Scala 1:1000

VIA S. DI GIACOMO (20)

